


# BOUNDARY COUNTRY

British Columbia, Canada | #BoundaryCountry

OFFICIAL VISITOR GUIDE / 2026



SPRING &  
SUMMER



BoundaryCountry



BoundaryCountryBC

# WELCOME

Discover the breathtaking beauty of Boundary Country British Columbia, where mountains, rivers, lakes, and valleys invite you to explore year-round. Spend your days exploring the landscapes linked by the iconic Trans Canada Trail, where the Kettle Valley Rail Trail, Columbia & Western Rail Trail connect. Immerse yourself in the region's history, brought to life by museums and visitor centres. Under star-filled skies, beside shimmering lakes, and along scenic trails, adventure awaits. The communities of Boundary Country are your gateway to adventure. From vibrant arts and cultural events to charming cafés and local artisan markets, Boundary Country is more than a destination—it's an experience. Follow the rivers, trails, and roads to uncover the heart of this extraordinary region.



Grand Forks  
Photo: Tina Bryan



Kettle River  
Photo: Tina Bryan



Cascade Falls, Christina Lake  
Photo: Anicka Hudson



**BOUNDARY  
COUNTRY**  
Adventure Unlimited



BoundaryBC.com

BoundaryCountry

BoundaryCountryBC

**Project Management:**  
Symphony Tourism  
Services

**Writing:**  
Symphony Tourism  
Services and Boundary  
Country Tourism

**Design:**  
Studio2 Design

**Cover Photos:**  
(Left to Right)  
Darren Robinson  
Peter Kalasz

Copyright 2026 Regional District Kootenay Boundary for Boundary Country.  
Disclaimer: This Guide does not constitute and should not be construed as  
an endorsement or recommendation of any carrier, hotel, restaurant, or  
any other facility, attraction or activity in British Columbia, for which neither  
the Province of British Columbia nor the Region assumes any responsibility.

**Grand Forks Art Gallery & Visitor Centre**

524 Central Ave, Grand Forks, BC V0H 1H0  
P: 250-442-2211 E: info@g2gf.ca  
W: gallery2grandforks.ca

**Greenwood Museum & Visitor Centre**

214 S. Copper, Greenwood, BC V0H 1J0  
P: 250-445-6355 E: museum@shaw.ca  
W: greenwoodmuseum.com

**Christina Lake Visitor Centre**

1675 Highway #3, Christina Lake, BC V0H 1E2  
P: 250-447-6161 E: tourism@christinalake.ca  
W: christinalake.ca

**Rock Creek Riverside Visitor Centre**

3990 Highway #3, Rock Creek, BC V0H 1Y0  
P: 250-528-5955 E: visitors@trailstotheboundary.com  
W: westboundary.com

**Kettle River Museum & Visitor Centre**

907 Crowsnest Hwy, Midway BC, V0H 1M0  
P: 250-449-2614 E: kettlivermuseum@shaw.ca  
W: kettlivermuseum.org

**Big White Ski Resort**

5315 Big White Road, Kelowna, BC V1P 1P3  
P: 250-765-3101  
E: concierge@bigwhite.com  
W: bigwhite.com



# CONTENTS



**06** Spring & Summer Events

**08** Top 10 Adventures

**10** Itineraries

**14** Explore

RIVERS & LAKES • 14

HISTORY & CULTURE • 16

PARKS • 20

ADVENTURES • 24

BIKING & HIKING • 28

**32** Map

**34** Sustainability & Pledge

**36** Where to Stay

**44** Sips, Treats & Feasts

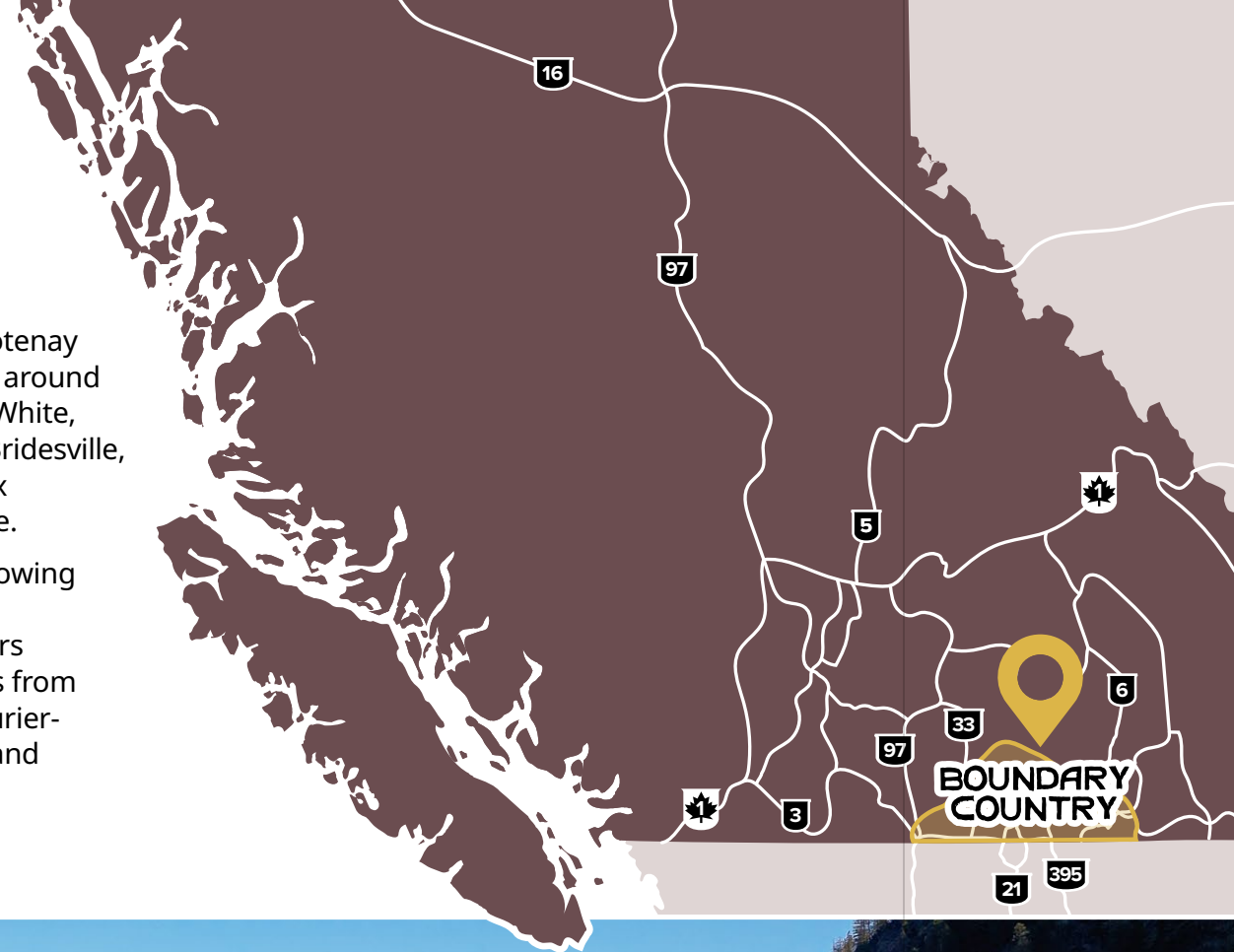
**46** Charging Stations in Boundary Country



# LOCATION

Boundary Country is located in Southern British Columbia, part way between the Okanagan Valley to the west, and the Kootenay region to the east. The region is centered around the communities of Baldy Mountain, Big White, Beaverdell, Westbridge, Christian Valley, Bridesville, Rock Creek, Midway, Greenwood, Phoenix Mountain, Grand Forks and Christina Lake.

Boundary Country is easily accessible following BC's scenic Crowsnest Highway 3 and can also be accessed by Highway 33, two hours south, beginning in Kelowna. Entry points from Washington State are Highway 395 at Laurier-Cascade, Highway 21 at Carson-Danville and Customs Road at Midway-Ferry.



Paulson Bridge  
Photo: Peter Kalasz

# ANNUAL EVENTS

## APRIL

- Juniors Open Golf Tournament / Christina Lake
- Slush Cups / Big White, Mount Baldy & Phoenix Mountain

## MAY

- Soap Box Derby / Greenwood
- Spring into Action all Abilities Group Ride / Grand Forks
- Honey Bee Festival / Grand Forks
- Farmers Markets / Most Communities (May to October)

## JUNE

- International Baseball Tournament / Grand Forks
- Hook Line & Dinker Pickleball / Christina Lake
- Men's Open Golf Tournament / Christina Lake
- Summer Series Music / Grand Forks & Christina Lake (June to August)

## JULY

- Canada Day Celebrations / Grand Forks, Midway & Big White
- Grand Forks Pride Festival / Grand Forks
- Car Show / Grand Forks
- Taps & Tapas tasting event / Grand Forks
- Founders Day / Greenwood
- Homecoming Summerfest / Christina Lake
- Craft & Country Beer & Music Festival / Big White
- Dog Days / Big White
- Family Carnival & Music in the Mountains / Big White (July & August)
- Fiv'r Friday Bike Races / Big White (July, August & September)

## AUGUST

- Picklepalooza (Pickleball) / Christina Lake
- Ladies Open Golf Tournament / Christina Lake
- Gold Rush Car Show / Greenwood
- BC Cup / Big White
- Rise Wellness Festival / Rock Creek
- Long Table Seafood Boil / Big White

More Events on page 5 of fall/winter guide

Scan for more ↓



# TOP 10 SPRING/SUMMER ADVENTURES

- 1. WALK OR CYCLE OUR RAIL TRAILS**– Walk or ride along our rail trails: the Kettle Valley and Columbia & Western Rail Trails. Spring is prime time before the summer heat and crowds. Summer delivers long, dry conditions and iconic trestle crossings. Popular sections are family friendly and scenery rich.
- 2. LEARN THE HISTORY & CULTURE OF BOUNDARY COUNTRY**– From Indigenous culture to the stories of railroads, Doukhobors, Japanese Canadians, pioneers, and miners. Explore museums, galleries, and vibrant murals that bring stories to life.
- 3. PLAY IN OUR LAKES & RIVERS**– Make a splash in the Kettle and Granby Rivers. Swim, paddle, float, or simply relax in the sun. Enjoy the refreshing waters of our lakes, where you can rent a boat, kayak, or stand-up paddleboard for a peaceful escape on Christina or Jewel Lake.
- 4. CAMPING IN OUR PARKS**– Discover our provincial, regional and community parks. Many have water parks and trails to fully immerse yourself in the natural beauty of Boundary Country.



Big White Ski Resort  
Photo: Andrew Jay

- 5. BIRD WATCHING**– Boundary Country is home to various wildlife, many of which are feathered. With many community initiatives to protect natural and diverse habitats, the region attracts a wide variety of bird species, making a great destination for bird enthusiasts and photographers.
- 6. VISIT LOCAL FARMER'S MARKETS & TAKE A MURAL WALK**– Taste the bounty and local culture by visiting roadside farm stands, farmer's markets, our local organic cheese maker or Love'nder Acres lavender farm. Be sure to try a hearty bowl of traditional borscht, and see many handmade crafts. Whether you are an art enthusiast or a casual observer, the Grand Forks Mural Walk is an opportunity to view the artistic renaissance attributed to renowned artist Paul Archer. He has created a vibrant outdoor gallery of over 100 murals throughout the Boundary region that reflect a colourful history, culture and community spirit.
- 7. PARTICIPATE IN EVENTS & FESTIVALS**– Join in the fun at local music festivals, fairs, markets, heritage celebrations and classic car events. Cheer on your favourite team at the Grand Forks International Baseball Tournament, enjoy fabulous firework displays and cultural events that take place throughout the summer. Authentic - local and refreshingly low key.
- 8. TEE OFF IN BOUNDARY COUNTRY**– Our courses open earlier than many interior destinations. Spring rounds mean refreshing temperatures, quieter fairways and better availability. Summer conditions are excellent and you're not battling higher level congestion. From Rock Creek to Christina Lake, our scenic golf courses offer the perfect blend of challenge and charm. Swing by for a round and soak in the peaceful views.
- 9. EXPLORE BACKROADS AND REMOTE RECREATION SITES**– Boundary Country shines once forest service roads fully open. Remote lakes, quiet campgrounds, great swimming spots, and trailheads become accessible - ideal for travellers who long for open space.
- 10. FISHING IN LOCAL LAKES & RIVERS**– With a valid fishing license and obeying regulations, anglers enjoy a variety of experiences, whether fly fishing, angling or casting from the shore. Early mornings and evenings offer strong fishing on alpine lakes and calmer river stretches.



Grand Forks  
Photo: Tina Bryan



Kettle River  
Recreation Area  
Photo: Caroline  
Productions (TOTA)

# SPRING ITINERARIES

Boundary Country comes alive as spring flowers abound and farmer's markets reopen. Our ski hills celebrate the ending of the winter season with games, races and festivals. Family fun, calm pace and cooler temperatures before summer traffic along Hwy 3.

## DAY 1 Arrive in Rail Trail Country with your base in Grand Forks

- Walk or ride a scenic stretch of the Kettle Valley Rail Trail
- Explore downtown Grand Forks on foot
- Dinner on a patio

## DAY 2 Christina Lake Reset

- Paddle or walk along the shoreline
- Easily accessible trails into Cascade Falls to witness the powerful freshette
- Lunch before departure

## DAY 3 Greenwood History & Waterfall

- Stroll Canada's smallest city visiting the museum and heritage sites
- Take a short hike to the top of Boundary Falls
- Coffee and antique browsing

## DAY 4 Grasslands & Open Landscapes

- Morning hike in Gilpin Grasslands Protected area
- Wildflowers and sweeping views
- Fresh green space and moody skies bring dynamic visuals for photographers
- Return to Grand Forks or overnight near Rock Creek

## DAY 5 Rock Creek Valley

- Explore Rock Creek
- Fly-fishing or riverside walks along the Kettle River
- Browse local shops and cafes



# SUMMER ITINERARIES

Family friendly events and activities fill summertime in Boundary Country. Enjoy music festivals, craft beer festivals, sports tournaments, food festivals and arts celebrations.

## DAY 1 Swim, Paddle & Relax at Christina Lake

- BC's warmest tree lined lake invites you to explore sandy beaches, clear water and space to spread out
- Enjoy an evening beach sunset view
- Camp or lakeside accommodations to choose from

## DAY 2 Visit the Museums & Visitor Centres

- Summer is perfect for slow travel between Grand Forks, Greenwood, Midway and Rock Creek
- Browse local shops, cafes, museums, and visitor centres
- Find a spot to relax and enjoy the star filled sky

## DAY 3 Rock Creek & River Play

- Take a slow drive to Rock Creek
- Tube or paddle the Kettle River
- Visit icecreameries and local shops for the relaxed vibe
- Overnight in Rock Creek or Grand Forks

## DAY 4 Rail Trail & Small Town Loop

- Hike or ride a longer section of the Columbia & Western Rail Trail.
- Visit Midway and Greenwood
- Enjoy museums, cafes and local events

## DAY 5 Fishing or Golfing

- Explore one of our many scenic fishing hubs
- Book a tee time at Christina Lake or the Kettle River golf courses.
- Enjoy a late lunch and a slow departure






# CANADA'S FAVOURITE FAMILY RESORT™



OPEN FOR SUMMER  
JULY & AUGUST

# SUMMER ADVENTURES FOR THE WHOLE FAMILY



**BOOK DIRECT & SAVE, CANADIANS NEVER NEED TO PAY FULL PRICE**

**CREATE UNFORGETTABLE FAMILY MEMORIES THIS SUMMER**

**NO DYNAMIC PRICING ON ACCOMMODATION, LIFTS, LESSONS OR RENTALS**

**BIKE PARK & SCENIC CHAIRLIFT OPEN THURSDAY-SUNDAY & HOLIDAY MONDAYS**

📞 1-800-663-2772    ✉️ [BOOKDIRECT@BIGWHITE.COM](mailto:BOOKDIRECT@BIGWHITE.COM)    🔗 [BIGWHITE.COM](http://BIGWHITE.COM)

📞 250-491-6262    ✉️ [RESORTSERVICES@BIGWHITE.COM](mailto:RESORTSERVICES@BIGWHITE.COM)    🔗 [BIGWHITE.COM](http://BIGWHITE.COM)

# ENJOY OUR RIVERS & LAKES

**CHRISTINA LAKE**– Bask in the sunshine on the golden beaches lining the shallows of BC's warmest tree lined lake, known for stunning natural beauty and abundant recreational opportunities.

**HOW TO GET THERE:** Christina Lake is easily accessible on Crowsnest scenic Highway 3 year round.

**CONKLE LAKE**– A hidden oasis perfect for those seeking peace and quiet. Paddle across its calm waters, try your hand at windsurfing, or cast a line for a relaxing day of fishing, all surrounded by lush forest.

**HOW TO GET THERE:** Best access is from Hwy 3 via Rock Creek and Bridesville. **NOTE:** Non-motorized

**JEWEL LAKE**– Find peace along beachside trails, cast a line for the perfect catch, take a refreshing swim, or reconnect with nature kayaking or paddleboarding. Whether you're camping under the stars or unwinding by the water, Jewel Lake is the perfect spot to recharge.

**HOW TO GET THERE:** Best access from Hwy 3 located near Greenwood. **NOTE:** Low-motorized, max. 10 horsepower (hp)

**WILGRESS LAKE**– This favoured fishing spot is well known to local anglers. The lake is stocked with trout (most active during the spring and fall seasons). The Wilgress lake rest area offers picnic tables, cartop boat launch, a dock, and wheelchair accessible washrooms.

**HOW TO GET THERE:** Best access from Hwy 3 between Greenwood and Grand Forks. **NOTE:** Small boats and belly boats only

**KETTLE RIVER**– This scenic gem is an ideal destination for those seeking a peaceful escape. The natural beauty makes it perfect for photography or painting. Recreational activities include tubing, kayaking, fishing, and swimming. The nearby Kettle Valley Rail Trail offers fantastic hiking and biking, with beautiful views along the way.

**HOW TO GET THERE:** The Kettle River has many access points along Highway 33 and via Crowsnest Highway 3.

**GRANBY RIVER**– This less crowded spot is perfect for those seeking a tranquil experience, surrounded by nature. It is a haven for wildlife enthusiasts and abundant in native flora, especially in the spring and summer when wildflowers bloom. Recreational activities include swimming, tubing, fishing, picnicking, hiking and cycling. (Check with Grand Forks Visitor Centre for further details).

**HOW TO GET THERE:** The river is accessible via Crowsnest Highway 3 and local roads in Grand Forks that lead to trailheads and riverbanks.



Jewel Lake  
Photo: Darren Robinson



Granby River,  
Grand Forks  
Photo: Tina Bryan



Jewel Lake  
Photo: Peter Kalasz

IN THE WEST BOUNDARY  
**LIFE DOESN'T RUSH,**  
time loosens its grip. This isn't  
a place that demands doing...  
**IT INVITES BEING.**  
Tranquility here isn't empty,  
it's full of quiet stories  
**WAITING TO BE  
HEARD.**



[westboundary.com](http://westboundary.com)

Artist: Adrienne Jansen

# EXPLORE OUR HISTORY & CULTURE

Boundary Country is a region bursting with history and culture, shaped by its Indigenous heritage, mining roots, and pioneer settlers. Its unique location and natural beauty have fostered a vibrant region that celebrates its history, the arts, and strong community connections.


Discovery of gold and copper in the late 1800's brought miners and settlers to the region. Greenwood, one of Boundary Country's key cities, became a boomtown during this time and was known as the hub, due to all of the mining activity. Phoenix mining town, which once thrived at 1,479 meters above sea level, became a giant ghost town after mining declined. Remnants of its history can still be explored today. During WWII, Greenwood became a key detention site for Japanese-Canadians. Today, this history is remembered and honoured through exhibits at the Greenwood Museum, the Nikkei Legacy park and stories shared by the community.

The Columbia & Western Railway played a significant role in connecting Boundary Country to the rest of British Columbia. This railway facilitated transportation of ore and timber, and contributed to the region's economic growth. After decommissioning, the trails were repurposed for recreational use. Journey back in time and visit the Kettle Valley Museum located in Midway. A fascinating destination that preserves and celebrates railway, mining and pioneer heritage.

Scan for  
more ↓



Kettle River  
Museum  
Photo: Darren  
Robinson



Greenwood  
Photo: Tina Bryan



Greenwood  
Photo: Tina Bryan

## Discover Boundary Country's Heritage!

*Explore 3 Unique Museums with one pass!!*

### Greenwood Museum



Step into  
Greenwood's rich mining &  
Japanese history  
[greenwoodmuseum.com](http://greenwoodmuseum.com)

### Boundary Museum & Archives



Experience the  
stories of the Doukhobor & Boundary  
Country.  
[boundarymuseum.com](http://boundarymuseum.com)

### Kettle River Museum



Relive Kettle Valley's railway history  
and pioneer life  
[kettlerivermuseum.org](http://kettlerivermuseum.org)

**MUSEUM  
PASS  
3 MUSEUMS -  
5 DAYS**

Museum pass available May - Sept. Purchase on-site or at [www.boundarymuseum.com](http://www.boundarymuseum.com)



ART + NATURE + NOURISHING + HEALING  
 SANTAROSAARTS.COM  
 info@santarsaarts.com



Greenwood  
 Photo: Tina Bryan

# Thistle Pot Gifts

**YOUR HOME AND GARDEN DÉCOR STORE**

Two floors of shopping pleasure in the last of the "False Front" commercial buildings (circa 1897)

**OPEN:**  
 MON. - FRI. 10 AM - 5 PM  
 SAT. 10 AM - 4 PM

337 Market Ave. Downtown Grand Forks 250.442.1214



Greenwood  
 Photo: Tina Bryan

The Doukhobors have left an indelible mark on Boundary Country, enriching its cultural fabric and agricultural legacy. Their story is one of perseverance and dedication even in the face of adversity. Many descendants of the original Doukhobors still live in Boundary Country and today their heritage is celebrated through festivals, museums and culinary traditions. The Boundary Museum and Interpretive Centre in Grand Forks features exhibits on Doukhobor life, artifacts and stories.



**Boundary Museum**  
 Photo: Peter Kalasz



## THE BOUNDARY IS CALLING

**Find Your Boundary**

Where the mountains rise, the forests whisper, and the farmland rolls as far as the eye can see.

Nestled along Highways 33 and 3, the West Boundary is more than a destination; it's a feeling, a connection, and a place to truly unwind.

Enjoy the rivers and trails in the Kettle Valley  
 Wander through the tranquil beauty of Beaverdell  
 Soak in the rugged charm of Carmi and Westbridge

This isn't just a stop on the way - it's where you'll find peace, discovery, and a deeper connection to nature.

Regional District of Kootenay Boundary  
**Sharen Gibbs,**  
 Director, RDKB Area E/  
 West Boundary  
 250.689.0177  
 areadirector@rdkb.com

## COME EXPERIENCE HISTORY.

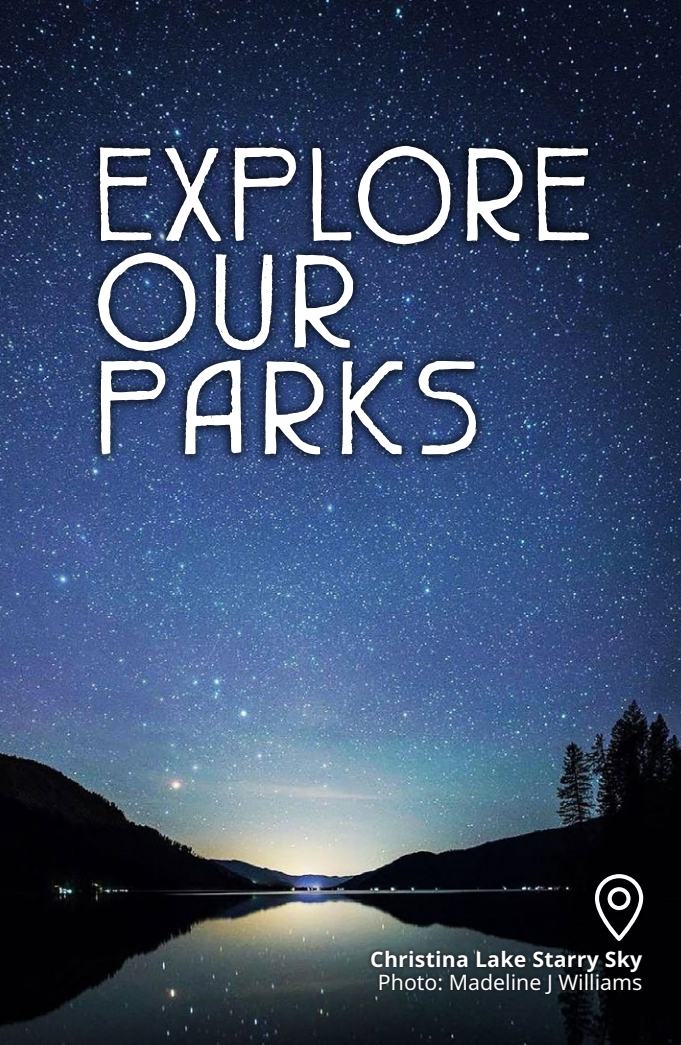
Where History, Trails and Small Town Life Meet

- Historic Downtown and Heritage Buildings
- Access to the Kettle Valley Rail Trail
- Vibrant Food, Festivals and Small Town Charm

Plan your visit at [greenwoodcity.com](http://greenwoodcity.com) or stop by the **Greenwood Museum & Visitor Centre**

214 S Copper Ave, Greenwood, BC

# EXPLORE OUR PARKS



Christina Lake Starry Sky  
Photo: Madeline J Williams

What makes Boundary Country Parks so Special?


**DIVERSITY**– The parks range from lakeside retreats and riverside picnic spots, to mountain trails and wilderness camping.

**FAMILY FRIENDLY**– Many parks feature accessible trails, swimming areas and picnic facilities.


**ADVENTURE OPPORTUNITIES**– Hiking, biking, fishing, kayaking, tubing and skiing are all possible.

**HISTORY & NATURE COMBINED**– Several of the region's parks incorporate historical sites, such as remnants of the Kettle Valley or Columbia & Western Railways.

Boundary Country's parks provide endless opportunities for relaxation, adventure and connection with nature. Whether you are seeking a quiet camping experience under the stars, a day at the beach, a scenic hike, or challenging yourself biking on the mix of diverse terrain, you'll find plenty to explore. Be sure to reserve your BC Parks campsite ahead of time at [camping.bcparks.ca](http://camping.bcparks.ca)





Conkle Lake Provincial Park  
Photo: Boundary Country Tourism



Boundary Creek Provincial Park  
Photo: Darren Robinson

Scan for more ↓



Jewel Lake Provincial Park  
Photo: Tina Bryan

Come and visit our parks, listed from west to east:

## CONKLE LAKE PROVINCIAL PARK

A tranquil secluded non-motorized lake fabulous for windsurfing, paddling and fishing. There are 34 campsites for quality front country camping best accessed from Highway 3 between Rock Creek and Bridesville. High clearance vehicles are recommended.

## ARLINGTON LAKE RECREATION SITE

A picturesque destination that lies adjacent to the Kettle Valley Rail Trail. The site features three separate camping areas offering a total of 29 campsites. Camping is on a 1st come 1st served basis with access north of Beaverdell along hwy 33.

## KETTLE CANYON/KETTLE BENCH RECREATION SITE

A remote area that sits along the Kettle River about 40–45 km north of Westbridge via Christian Valley Road. This valley is in the northern part of Boundary Country, nestled between the Okanagan highlands to the west and the Monashee Mountains to the east. You will find steep rock walls, clear pools, and a section of river that has carved narrow chutes through the rock popular for swimming, fishing, and photography. Best accessed by Christina Valley Rd off of Hwy 3 near Rock Creek.

## KETTLE RIVER RECREATION AREA

A popular summer destination with non-motorized access to the Kettle Valley Rail Trail for hiking and cycling. All sites are vehicle-accessible. Sites 1 to 85 are reservable and sites 86 to 114 are for first come, first served camping. Best accessed by Hwy 3 via Rock Creek.

## JOHNSTONE CREEK PROVINCIAL PARK

Reconnect with nature at this small forested campground excellent for wildlife viewing. There are 16 campsites available as first come-first served, located 10 minutes from Rock Creek on Hwy 3.

## BOUNDARY CREEK PROVINCIAL PARK

A tranquil place in the shadow of a copper smelter abandoned in 1918. Great place to stop for a picnic on your ride along the Trans Canada Trail. There are 17 campsites available located on Hwy 3 just outside of Greenwood.

## JEWEL LAKE PROVINCIAL PARK

IcEFishing is a favourite here in the wintertime. In summer, fishing, paddleboarding, kayaking and swimming are popular activities. Jewel Lake Resort is located on the south end of the lake, and can provide you with basic essentials and boat rentals. There is a maximum 10 hp boating restriction on the lake. Located 12 km (8 miles) off Hwy 3 east of Greenwood.

## Jewel Lake Resort Greenwood, BC

Summer 2026  
is booking fast.

Reserve your spot  
early and make Jewel  
Lake your summer  
tradition.



- Lakeview cabins & camping
- Swimming docks & calm waters
- Family & pet friendly
- Quiet & uncrowded location

160 Jewel Ave , Greenwood BC | 250-445-6500 | [steigerjewellake.com](http://steigerjewellake.com)



## GRANBY PROVINCIAL PARK

Adventures here are as varied as the landscape. Old growth forests, alpine meadows and one of the last intact watersheds find their home here. Hike, bike or saddle up on trails once used by stage coaches. There are no vehicle accessible campsites or clean water sources and be prepared for wildlife encounters. Located via the North Fork Road in Grand Forks.

## BOOTHMAN'S OXBOW PROVINCIAL PARK

This 43 hectare protected area located east of Grand Forks features significant riparian and grassland ecosystems including rare black cottonwood. A notable feature of the park is its ancient oxbow formation along the Kettle River. Visitors enjoy swimming, angling, picnicking, hiking and wildlife observation. There are no camping or developed facilities in the park. Located 9km east of Grand Forks along Hwy 3

## GILPIN GRASSLANDS PROVINCIAL PARK


Hike or bike through the trails on this distinctive grassland ecosystem that serves as essential habitat for various species at risk including blue-listed bighorn sheep. There is no overnight camping or developed facilities and please keep pets on a leash to avoid disturbing wildlife. Located between Grand Forks and Christina Lake. Located 8km west of Christina Lake along Hwy 3.

## CHRISTINA LAKE PROVINCIAL PARK

Bask in the sunshine on the golden beaches of Canada's warmest tree lined lake. Swim, paddle, picnic and enjoy fishing. The shallow waters near the shoreline are ideal for children and the numerous shade trees with picnic tables provide comfortable spots for family gatherings. The park is equipped with changing facilities, drinking water stations, both flush and pit toilets and ample parking. This is a popular day-use area with no overnight camping facilities.

Christina Lake Provincial Park and the local community have made significant strides to enhance accessibility to ensure all visitors can enjoy its natural beauty. A 92 foot long Mobi-Mat provides a stable pathway over the sand, allowing individuals using wheelchairs, strollers or those with mobility challenges to access the pristine water more easily. There is also a specialized floating chair that can be reserved to assist individuals with mobility challenges to enjoy the water. To use the chair, visitors need to contact the Christina Lake Visitor Centre. Located on Park Rd. Just off of Hwy 3 in Christina Lake.

*Know before you go to ensure a safe and fun filled adventure in Boundary Country.*



 Boothman's Oxbow Provincial Park  
Photo: Caroline Productions (TOTA)



 Gladstone Provincial Park  
Photo: Tina Bryan



 Christina Lake Nature Park  
Photo: Tina Bryan

## GLADSTONE PROVINCIAL PARK

Journey to a tranquil respite from today's busy life and find yourself surrounded by old growth forests, wide open spaces and over 50 km of self guided hiking trails. Texas Creek Campground within the park offers 63 reservable campsites, some are boat access only and back country locations. The campground has potable water, showers, pit toilets and fire rings. Firewood and ice are available for purchase at the host site. Christina Lake is perfect for swimming, boating, paddling, fishing, and waterskiing. Located 5km east of Christina Lake on Hwy 3; turn onto East Lake Dr and follow for 4 km to the campground.

## COMMUNITY PARKS

There are many community parks throughout Boundary Country each with unique charm. Explore the great slag heaps and Hells Bells at Lotzkar Memorial Park in Greenwood or recognize the history of the Japanese Canadian internment at the Nikkei Legacy Park. Take a stroll along Midway's Riverfront Park with its recently installed spray park to help the kids cool off in the heat of summer. The Grand Forks City Park beside the Kettle River has a playground, BMX track, spray park and campground. Enjoy music in the park on Wednesday evenings in Grand Forks Gyro Park. Christina Lake Community Park with lakeside nature trails and a new dog park for your furry friends.



Held annually on the second weekend in July, Homecoming Summerfest is a vibrant lakeside celebration that brings together residents, visitors, and families to enjoy the best of summer at Canada's warmest tree-lined lake. Whether you're returning home or discovering Christina Lake for the first time, Summerfest is a joyful celebration of community, creativity, and lakeside living.

Scan here for more info! 



 July 10<sup>th</sup>, 11<sup>th</sup>, & 12<sup>th</sup>, 2026

Curious what to do around here? Follow us on FB and Instagram  



**Genuine, Affordable, Fun**  
Come play in our valley  
[www.discovergrandforks.ca](http://www.discovergrandforks.ca) 



**Erica McCluney**  
Your local Christina Lake REALTOR® for knowledgeable and friendly service.

Grand Forks Realty Ltd.  
**250.444.0523**  
[grandforksliving.ca](http://grandforksliving.ca)  
[erica@grandforksliving.ca](mailto:erica@grandforksliving.ca)

Looking to buy or sell? Expect results that move you.  
Trusted, Award-Winning Realtor serving Christina Lake & Grand Forks.

# ADVENTURES

Boundary Country is a haven for outdoor adventure enthusiasts. With its rugged mountains, pristine lakes, meandering rivers and historic trails, the area offers countless ways to explore and connect with the great outdoors.

## HERE ARE SOME GREAT ADVENTURES:

**HIKING & BIKING**– Walk or cycle along Kettle Valley or Columbia & Western Rail Trails. This former rail corridor runs east-west through the region, connecting in Midway beyond. It's mainly flat/crush-gravel, excellent for long hikes or multi-day trekking if you're comfortable with distance. Sections are popular for walking offering stunning views, trestle bridges and a vast and ever changing landscape. For full trail maps visit local tour operators or Visitor Centres.

**CHRISTINA LAKE TRAILS**– Trails like Deer Point or Cascade Falls provide beautiful lakeside and forested hiking opportunities.

**PHOENIX MOUNTAIN TRAILS**– Wind through old mining sites, offering both scenic sights and a glimpse into the region's history.

**GRAND FORKS, GREENWOOD & MIDWAY TRAILS**– Offer welcoming community trail networks with riverside walks, forested paths and hillside lookouts. These locally maintained trails are ideal for short hikes, trail running and nature strolls—easy to access, uncrowded and well-suited to visitors of all abilities.

**WATER FALLS & VIEW POINTS**– The stunning Cascade Falls is a 31 m (100 ft) waterfall that was once a meeting place and trading ground for Indigenous people and a great source for fishing. In 1919 a state-of-the-art hydro project was built here, with one of the very first locations to pioneer 3-phase 60-cycle alternating current generators. This technology was based on Nikola Tesla's revolutionary model of alternating current. Today the remnants of the old plant remain in this beautiful area.




Columbia & Western Rail Trail  
Photo: @lovelife\_abroad



Fisherman Creek Falls  
Photo: Tina Bryan



Cascade Falls  
Photo: Tina Bryan



The Granby Dam Trail is a popular hiking destination near Grand Forks. This 2.7 km out and back trail is considered easy hiking, suitable for most ages and abilities. The trail follows the historic Canadian Pacific rail grade that once transported ore from Phoenix mountain to the smelter in the Granby Canyon.

Follow your ears towards Fisherman Creek Falls and venture onto the Fisherman Creek Tunnel and old railway bunkhouse. Located not far from Grand Forks, off the North Fork Trail.

**FISHING**– Those who enjoy the fine sport of fishing can choose from hundreds of small lakes, creeks, rivers and streams in the area. With a valid fishing license, simply drop your line and let nature take its course. Kokanee, rainbow trout, smallmouth bass, burbot and whitefish are usually biting. Try Christina Lake, Jewel Lake, Conkle Lake, Williamson Lake, Wilgress Lake. The Kettle and Granby Rivers are open to a variety of fishing styles: from shore, fly-fish or drift boat.

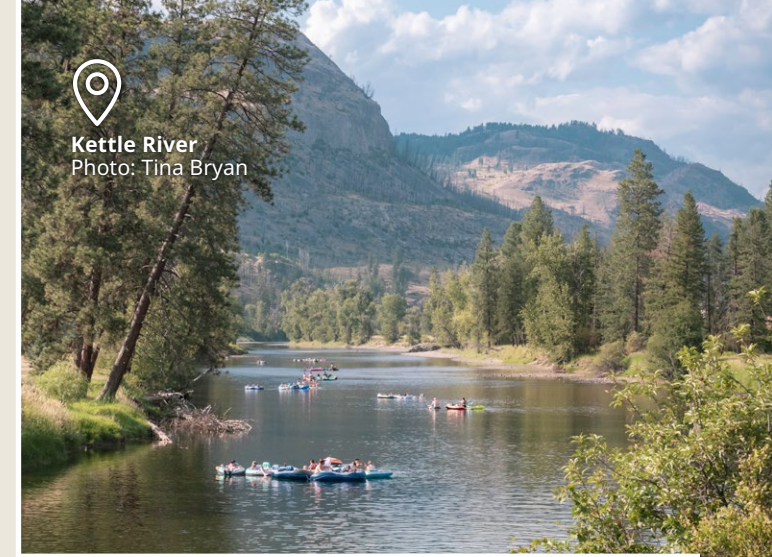
**FLOATING**– Both the Kettle River and the Granby River offer beautiful opportunities for floating. Be sure to check in with local visitor centres for conditions and launch locations.

**HISTORICAL ADVENTURES**– Boundary Country is full of historical sites and stories waiting to be explored. Some notable destinations to consider are the Boundary Museum and Archives to learn about Doukhobor history in the region. The Greenwood Museum in Canada's smallest city provides insights to mining history and the lives of Japanese-Canadians interned during WWII. Visit the Nikkei Legacy Park to witness legacies left behind by the families.

The Kettle River Museum in Midway offers a look at Railway and early pioneer life. Visit the Entwined Trees Park in Midway, home to the Gateway (Stekthal) Learning Centre. If you enjoy old chain saws and historic logging artifacts, you won't want to miss the Son Ranch Logging Museum also near Grand Forks. Learn about the history of Cascade Falls near Christina Lake, which once served as hunting and fishing grounds for many Indigenous peoples.



Kettle River  
Photo: Tina Bryan



**ChristinaLakeBoatRentals.ca**



**BOOK ONLINE TODAY!**



**Be the adventure.**

**CEDAR RIDGE**  
MOTORSPORTS



Grace McGregor  
Elected Official for  
Christina Lake  
gmcgregor@rdkb.com



**to Christina Lake**  
THIS IS THE LIFE...COME HOME TO THE LAKE




Christina Lake Golf Club  
Photo: Tina Bryan

**WILDLIFE VIEWING AND PHOTOGRAPHY**– Places like Gladstone Provincial Park, Kettle River Recreation Area or Granby Wilderness are home to deer, bears, mountain sheep, elk, moose, larger cats, marmots, beavers, otters and all sorts of feathered friends. Some of the top spots for birdwatching include Song Bird Ranch, lakes and along the riparian and grasslands of the rails to trails that make up the Trans Canada Trail. To ensure a safe and respectful experience, visitors are encouraged to store food securely, keep wildlife at a safe distance, and never feed animals. Before visiting, it's advisable to check local resources like nearby visitor centres for the latest information on activity.


**GOLFING**– Take a swing on one of three golf courses. One of BC's top courses designed by Les Furber is located in Christina Lake with its unique black sand traps. Neighbouring is the 9-hole Cascade par 3 course. Cascade also offers a disc golf course and glow in the dark golf nights. For another 9 hole option, visit the Kettle Valley Golf course between Rock Creek and Midway in operation since 1927, making it the longest operating club in the Province of BC.

**CULTURAL EXPERIENCES**– Attend local events including the Rock Creek Fall Fair, Homecoming Summerfest in Christina Lake, The Fall Fair in Grand Forks or Founders Day in Greenwood. Explore farm to table cuisine, organic cheeses and Doukhobor inspired dishes or visit our many galleries, museums and farmer's markets.

**DOG FRIENDLY ADVENTURES**– Boundary Country offers a variety of hiking trails and water destinations that you and your dog can enjoy. The Kettle Valley and Columbia & Western Rail trails are multi-use, ideal for leisurely walks. Dogs are permitted in specific areas at Christina Lake and numerous spots along the Kettle River. Please be mindful of currents and always supervise your pup near the water. Boundary Country



Columbia & Western Rail Trail  
Photo: Tina Bryan



Christina Lake  
Photo: Tina Bryan

is home to various wildlife. Please keep your dog close to avoid disturbances or possible dangerous encounters. Local Visitor Centres can guide you to the local gems including dog-friendly patios for you and your furry friends.

**ATV**– Boundary Country offers a diverse range of ATVing opportunities with extensive trail networks and rental services to enhance your off-road adventures. The Grand Forks ATV Club has developed an extensive network comprising over 1400 Km of mapped trails, spanning from Greenwood, east to Castlegar and Grand Forks, north to Edgewood. These trails will take you through a variety of ecosystems and wildlife habitat. There is everything from Grassland hills in the south to Alpine riding further north. Trail surfaces include old railway bed, active forest service road, deactivated road, and off-road trails. They will take you from down in the valley floors to way up high in the mountain peaks. Ride the trails of the North Fork, Stewart Creek or the Franklin Historic trail. Free maps are available at Boundary Country Visitor Centres.

**PICKLEBALL**– Christina Lake is recognized as the “Official Pickleball Capital of Canada” offering excellent facilities with a beautiful nature filled backdrop. The local club fosters a welcoming environment for all levels of players and organizes various activities. Pickleball courts are also available in Midway and Grand Forks.



Trail by Christina Lake  
Photo: GF ATV Club



Trail by Grand Forks  
Photo: GF ATV Club

*Take your Adventure to the next level*

# Devil Drag Motorsports Rental


serving Christina Lake and/or Pick Up/Delivery to other locations!

**Fishing to Surfboats to Seadoos and ATVs.**  
All boats are on trailers and available for pick up and take to your destination of choice or I will deliver. Rates vary on distance.

**NOW 2 LOCATIONS! CHRISTINA LAKE AND VERNON BC! | (778) 632-0075**



Columbia & Western Rail Trail, North Fork Section  
Photo: Peter Kalasz



**Nu-Vu**  
OPTICAL

- ★ Prescription Glasses/Sunglasses
- ★ Non-Prescription Sunglasses
- ★ Safety Glasses
- ★ Premium Lenses
- ★ In House Lens Edging
- ★ Adjustments and Repairs
- ★ Glasses Accessories

WHERE SEEING WELL MEETS LOOKING GOOD

250.442.1835

7391 2nd Street, Grand Forks, BC

www.nu-vuoptical.com


@Nu-VuOptical

### EXPLORE OUR MOUNTAIN BIKING TRAILS-

Boundary Country is a mountain biker's paradise, offering a mix of historic trails, scenic landscapes and diverse terrain suitable for all skill levels. From thrilling single track descents to family friendly paths along rivers and lakes, there is plenty to explore. Big White Ski Resort is a premier destination for both downhill and cross country riders. The park offers thrilling trails, world-class terrain and stunning alpine views making it a favourite spot.

Kettle Valley and Columbia & Western Rail Trails are ideal for leisure rides or multi-day adventures. These historic rail routes stretch across all of Boundary Country and are perfect for families or beginners. Phoenix Mountain offers trails with technical features for more experienced riders. Christina Lake has over 200 km of trails including single track and cross country trails catering to a mix of skill levels. Grand Forks offers a variety of terrain from smooth paths to technical singletrack. Rock Creek and Midway Trails offer scenic and low impact rides perfect for those looking for a relaxed experience surrounded by nature. Midway, Greenwood and Rock Creek are close to the Kettle Valley Trail making them ideal starting points to explore Boundary Country on two wheels.

The Kettle River Cycling Association has two lovingly maintained riding areas, one near Christina Lake and the other near Grand Forks. The warm and dry climate gives the Fisherman Creek riding area (near Grand Forks) the earliest start to the riding season. Their trails flow and lean more towards the blue/green categories and you can ride up to 20km without doubling any trails. There are spectacular views and the longest climb is 162 meters over 2 km. Stewart Creek riding area in Christina Lake is the local gravity-oriented trail system that holds a bit of everything. Cruise down some flow trails then push your limits on classic steep on loose hand built trails. Iconic features and easy lake access make this area perfect for a summer stop in Boundary Country. All trails can be viewed on the Trails Forks app.



CP Rail Bridge, Grand Forks  
Photo: Tina Bryan

**BIG WHITE BIKE PARK-** Big White Ski Resort is a premier destination for downhill riders. The park offers thrilling trails, world-class terrain and stunning alpine views making it a favourite spot. Designed by world-renowned trail builders, the park features a range of trails from flowy beginner to expert runs. A high-speed Bullet Chairlift transports riders and bikes up the mountain, providing easy access to the trails.

Big White offers Bike rentals and a repair shop. Gear is also available for rent, as well as lessons, clinics and kids' camps. They also host events and competitions, including downhill races and family-friendly festivals. Be sure to check the resort's event calendar for upcoming races and special events!

#### BEGINNER TRAIL:

**Bumble Bee-** Designed for progression, this mellow green trail offers a scenic ride with smooth corners and easy, flowing terrain.

#### INTERMEDIATE TRAIL:

**Shark Fin Soup-** Built for flow, this blue trail features berms, rollers, and optional jumps that let riders build confidence and style.

#### ADVANCED TRAILS:

**Rock Hammer-** A classic black diamond featuring signature rock slabs, technical lines, and steep, fast sections.

**Dark Roast-** A technical black diamond featuring tight lines, rugged terrain, and a ride that demands precision from start to finish.

### TOP EASIER HIKES

Boundary Country offers a variety of hiking trails that showcase its diverse landscapes and history:

**Alpine Meadows Trail-** *Big White (leashed dogs only)*  
This moderate trail takes you through vibrant alpine meadows bursting with wildflowers during the summer months. It's an ideal choice for those who want to experience the mountain's natural beauty without too much exertion.

**Kettle Valley and Columbia & Western Rail Trails-** *A section of the Trans Canada Trail (leashed dogs only)*  
These iconic multi-use trails offer stunning scenery, historic landmarks and stretch over 600 kms. Thanks to its original rail bed, you can opt for short hikes or multi-day trips. Access to the trail is possible from the many



Big White Ski Resort  
Photo: Andrew Jay

**CASCADE**  
PAR 3  
GOLF COURSE  
250-447-9705  
"A Walk in the Park"

**DUELING OAKS**  
RESTAURANT  
250-447-9755  
"Where Friends Meet"

cascadepar3@gmail.com  
duelingoaksrestaurant@gmail.com  
www.cascadepar3.com  
282 - 2nd Ave, Christina Lake, BC

**The Bar + KITCHEN**

Wednesday - Saturday  
5 - Late

Where Draft Taps,  
Cocktails, Tapas, Sports &  
Friends come together!

7319 2nd Street,  
Grand Forks  
250.442.0555

**THE WOODEN SPOON BISTRO**

Breakfast, Lunch,  
Espresso,  
Baked Goods,  
Smoothies  
and Catering

OPEN Monday - Saturday 8 am - 3 pm  
Sundays 8 am - 2 pm  
250-442-5005 221-B Market Ave, Grand Forks




**How can we help?**

**Community Futures** Boundary

- Financing
- Free Workshops
- Economic Development Projects
- Business Coaching & Development
- Succession Planning (buying & selling)
- Export Navigator
- Wage Subsidies

boundarycf.com



communities that the rail trail passes through. There are access points where the trail crosses industry logging roads and serves as a route for industrial logging. Be mindful of those sections of the trail with both motorized and non motorized use. It is recommended to use at least 2.5" tires. Surface conditions of the Trans Canada Trail are variable outside of designated sections.

**Goat Mountain Trail- Near Grand Forks**  
(leashed dogs only)

A moderately challenging trail leading to expansive views of the surrounding valleys and mountains.

**Riverside Trail- Grand Forks** (leashed dogs only)

A crushed gravel path along the Granby River, shaded by cottonwoods, linking popular riverside spots like Barbara Ann Park and sandy swim beaches. Easy and scenic— perfect for casual walks and family outings.

**Jubilee Mountain- Near Greenwood**  
(leashed dogs only)

This moderate hike ascends to the summit of Jubilee Mountain, providing panoramic vistas of the historic city of Greenwood and surrounding areas.

**Red Trail Loop- Near Midway**

This easy hike is a loop trail that meanders through forests and open areas, suitable for a leisurely hike.

**Blue Heron Trail- At Jewel Lake** (leashed dogs only)

This easy trail runs through forested terrain with some open marshy areas. It is fairly level and connects with a 3 trail loop system.

**Kettle Valley to Flags- At Kettle River Recreation Area** (leashed dogs only)

This is a moderate out-and-back hike that climbs from the river corridor into forested hills above the Kettle Valley. Expect steady uphill sections, rewarding viewpoints and a quieter backcountry feel—ideal for hikers seeking elevation and a bit more challenge than nearby river walks.

**Community Nature Park- At Christina Lake**  
(leashed dogs only)

The perfect place for a quiet stroll with the family, along trails named after the many birds in the area.

**River Walk Trail- In Midway**

A scenic outdoor experience along the north bank of the Kettle River. This flat easy trail is suitable for all seasons and caters to hiking, dog walking and biking.



**Come Home to the Boundary!**

Our team is ready to help.



The Boundary's top-selling, most experienced team. More listings, more sales, and more expertise than any other brokerage in the region. We love our community!



**Your Hometown REALTORS®**

272 Central Avenue 250.442.2711  
grandforksrealestate.ca

**Boundary Pharmacy in Midway**

Free delivery in the Greenwood, Midway and Rock Creek area



Kodak digital photo printing available

**I.D.A.** Open Wednesday to Friday 10 - 5  
612 6th Ave. Midway  
250-449-2866 | 1-866-495-4911

Okanagan Lake



# BOUNDARY COUNTRY

Adventure Unlimited

## EXPLORE BOUNDARY COUNTRY

Let the rivers, trails and roads guide you to Boundary Country's pristine wilderness and storied past. Boundary Country is connected by the Kettle River, the Kettle Valley Rail (KVR) Trail, the Columbia & Western Rail (CWR) Trail, the Crowsnest Highway 3, and Highway 33.

BOUNDARYBC.COM | #BOUNDARYCOUNTRY

Penticton

Skaha Lake

Vaseaux Lake

Oliver

Baldy Mountain Resort

Osoyoos Lake

Osoyoos

Oroville

To Seattle 457 km (284 mi)

To Big White Resort



Carmi

Beaverdell



Kettle Valley Rail (KVR) Trail  
Trans Canada Trail

West Kettle River



Christian Valley Rd

Westbridge

CONKLE LAKE PROVINCIAL PARK



Rock Creek

Bridesville

JOHNSTONE CREEK PROVINCIAL PARK

Kettle Valley

BOUNDARY CREEK PROVINCIAL PARK

Midway

Kettle Valley Rail Trail Mile 0




Danville

Greenwood

Phoenix Mtn Ski Area

Eholt

JEWEL LAKE PROVINCIAL PARK



Granby River

Grand Forks

Christina Lake

Christina Lake

GLADSTONE PROVINCIAL PARK




Paulson

Columbia & Western Rail (CWR) Trail  
Trans Canada Trail



CHRISTINA LAKE PROVINCIAL PARK



Laurier

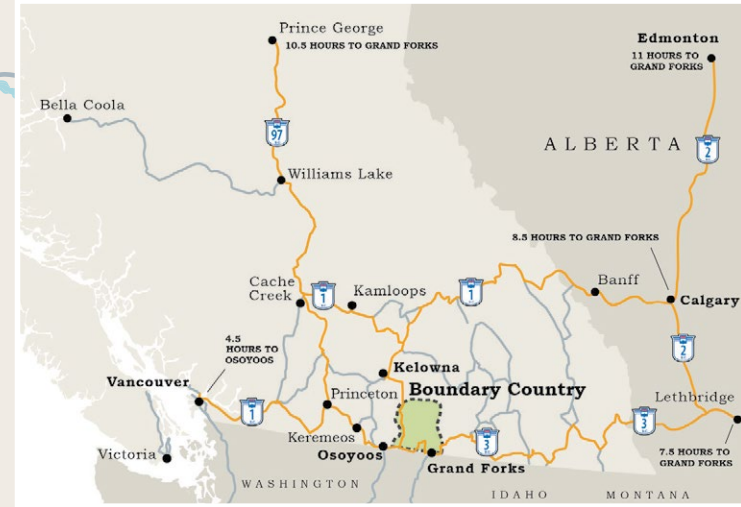
BOOTHMAN'S OXBOW PROVINCIAL PARK

GILPIN GRASSLANDS PROVINCIAL PARK

To Spokane 203 km (126 mi)

To Castlegar

To Rossland



- LEGEND**
- Boat Launch
  - Biking
  - Camping
  - Canoeing/Kayaking
  - Climbing
  - Fishing
  - Fruit Stands
  - Golf
  - Hiking
  - Horseback Riding
  - RV Site
  - Skiing, Alpine
  - Skiing, XC
  - Snowmobiling
  - ATV Staging
  - Swimming
  - Water Skiing
  - Wildlife Viewing
  - Visitor Centre
  - Border Crossings

© 2017 Boundary Country. Map: Roger Handberg. Photography by Darren Robinson, Phoenix Mountain and Chris Wheeler, SnowSeekers



Kettle River  
Photo: Peter Kalasz

# EXPLORE OUR WILDSIDE

## BE RESPECTFUL

in Boundary Country. You might meet beavers, squirrels, marmots, turtles, and rabbits or animals that will stop you in your tracks like elk, deer, bears, coyotes or cougars. Keep a safe distance. Never approach wildlife and always give plenty of space.

## BE AWARE

of your surroundings, especially when camping or hiking. Make noise as you hike to alert animals of your presence.

**STORE FOOD AND SCENTED ITEMS** properly when camping.

## TRAVEL IN GROUPS WHENEVER POSSIBLE.

This will increase your chances of being heard by wildlife.



## ALWAYS FOLLOW PARK REGULATIONS

and any posted signs. Remember to close any gates you find on trails.

## KNOW BEFORE YOU GO.

Educate yourself about any wildlife in the area you will be visiting.

Scan for more ↓



Christina Lake  
Photo: Peter Kalasz

# SEVEN AFFIRMATIONS PLEDGE

The 7 Affirmations for 7 Generations Thompson Okanagan Regional Pledge was created based on the Indigenous philosophy that what we do today will last for generations to come. Use the following affirmations while visiting the Thompson Okanagan to guide you in treating the land and communities with respect and care to ensure their well-being for years to come.

**TRUE ROOTS**– Discover the soul of a place in its history.

**TREAD LIGHTLY**– Be a guardian of the land, air and water.

**BE A GOOD NEIGHBOUR**– Feel at home and value it as the locals.

**TRAVEL SAFELY**– Follow the map of your heart, but venture wisely.


**LIVE IN HARMONY**– Learn the laws of wilderness living.

**CHOOSE LOCAL**– Buy locally to nourish the strength and character of the communities.

**EDUCATE OTHERS**– Anything worth knowing is worth sharing.



Scan for more →



Grand Forks  
Photo: Tina Bryan

# WHERE TO STAY



Jewel Lake  
Photo: Peter Kalasz

ACCOMMODATIONS IN BOUNDARY COUNTRY are varied and unique providing a great place to rest up for your next day's adventure. You'll find full service motels, cabin rentals, campgrounds for tenting, cyclists and RV's and top notch bed and breakfasts.

## ALL COMMUNITIES

VRBO (Vacation Rental By Owner)	Various - Big White, Christina Lake, Grand Forks, Midway, Rock Creek	vrbo.com
Airbnb	Various - Beaverdell, Big White, Christina Lake, Grand Forks, Midway, Rock Creek	airbnb.com

## BEAVERDELL

Last Resort	2 Street	beaverdellastresort.com	250-484-5460
Highland Cabins	80 2nd Ave, Beaverdell	highland-cabins.business.site	250-212-3365
Soffie's Hideaway	5886 Hwy 3, Beaverdell	soffieshideaway@gmail.com	250-300-5389

## BIG WHITE

Big White Central Reservations	300 Happy Valley Road	bigwhite.com	250-765-8888 / 1-800-663-2772
Luxury Mountain Vacation Rentals	Various	lmrentals.ca	250-826-9727 / 1-877-246-8820
Locations Mountain Management	Various	staylocations.com	250-300-0288
Owner Direct	Various	ownerdirect.com	250-469-9543 / 1-888-869-6377
Stonegate Resort	5300 Big White Road	stonegateresorts.com	778-721-0029 / 1-800-575-0933
Urban Retreat Hostel	7470 Porcupine Road	urbanretreathostel.ca	250-765-7920

## IDABEL LAKE

Idabel Lake Private Residences & Cottages	800 Idabel Lake Rd	idabellake.ca	No cell service
---	--------------------	---------------	-----------------

## CHRISTIAN VALLEY

Double E Sportsman's Camp	5575 Christian Valley Rd, Westbridge	doubleesportsmanscamp.com	250-446-2545
Eagles Nest Retreat & Spa	6090 Christian Valley Rd, Westbridge	eaglesnestretreat.ca	250-718-2675

## WESTBRIDGE

Little Dipper Hideaway	3790 Blythe-Rhone Rd	littledipperhideaway.com	250-446-2213
Old Cowboy Ranch	3175 Kelowna-Rock Creek Hwy 33	oldcowboyranch.com	250-446-6808

## BRIDESVILLE


Arosa Ranch B&B	1 Arosa Ranch Rd	arosaranch.com	250-495-5043
Second Breakfast Hideaway		willbardes@gmail.com	360-333-8570
Summit RV	6075 BC Hwy 3	summitrvresort.com	250-533-1111

## MOUNT BALDY

Wapiti Lodge	228 Wapiti Creek Rd	wapiticreek lodge.com	250-490-6251
Baldy Resort (various)	Mount Baldy	baldyresort.com	250-498-4086

## ROCK CREEK

Jim Blaine Memorial Campground	3880 Kettle Valley Road South	rockcreekfallfair.ca	250-528-3880
Kettle River RV Park	3255 Hwy 3	kettleriverrv.com	250-446-2225 / 1-888-441-2225
Kettle Valley Villas	HWY 3, (east of golf course)	kettlevalleyvillas.ca	250-449-8323
Mountaintop Retreat	2619 Nicholson Creek Rd	info@mountaintopbc.com	
Mountain Valley Ranch B&B	1605 Johnstone Creek West Rd	mvranchrockcreek@gmail.com	250-446-2805
Raven Ridge Hostel	2100 Hulme Creek Rd	ravenridgehostel.com	250-528-1000
Rock Creek Hotel	1620 Hwy 3		250-446-2000
Rock Creek Station & Campground	4122 Kettle Valley Road South	rock-creek-station.business.site	250-212-1351
Riverview Log Cottages	1625 Kelowna-Rock Creek Hwy 33	riverview-cottages-rock-creek-bc.business.site	250-446-6808
Rock Creek Riverside Campground	1680 Kelowna-Rock Creek Hwy 33	info@rockcreekriversidecampground.com	250-869-7515



Rock Creek Area  
Photo: Tina Bryan



Midway Area  
Photo: Darren Robinson

The **WAPITI** CREEK LODGE

228 WAPITI CREEK RD | MT. BALDY | 250-490-6251  
WWW.WAPITICREEKLODGE.COM

## KETTLE RIVER RV PARK

A small, very clean and quiet RV park located in Rock Creek on the beautiful Kettle River in sunny southern British Columbia

Most sites have full hookups. Some grassy, power and water sites. Lots of room for big RVs. Large pull thrus. Tents welcome.

- showers
- laundry
- event tent for groups
- playground
- tubing
- badminton & volleyball nets
- bocce
- stay & play golf packages
- Wi-Fi

COME JOIN THE FUN AT KETTLE RIVER RV PARK  
Spend your vacation golfing, trout fishing, panning for gold, hiking, canoeing, cycling the Kettle Valley Railway, swimming, tubing down the Kettle River or just plan relaxing.  
Our RV park has been approved by Tourism BC and Good Sam

3255 Highway 3, Rock Creek  
250-446-2225 • 1-888-441-2225

THE MOST BEAUTIFUL PLACE YOU'VE NEVER HEARD OF

**MIDWAY**

Hotel Midway	607 5th Ave	www.hotelmidway.ca	604-615-5896
Kettle River Museum Bunkhouse	907 Hwy 3	kettlerivermuseum.org	250-449-2614
Midway Mobile Home & RV Park	925 13th Ave	https://midwayrv.weebly.com	250-449-2739
Mile Zero Motel	622 Palmerston Ave	milezeromotel.com	250-449-2828 / 1-844-449-2828
Frank Carpenter Memorial Campground	620 5th Ave	midwaybc.ca/campground	250-449-2467

**GREENWOOD**

Boundary Creek Motel	455 N. Government Ave	boundary-creek-motel.business.site	250-445-6641
Evening Star Motel	798 Government Rd	eveningstarmotel.ca	250-445-6733 / 1-877-206-3024
Greenview Motel & RV Park	256 N. Copper Ave	greenviewmotel.com	236 353 0055
Night Sky RV Park	1st St Anaconda		780-814-2935
Greenwood City Campground	Mineral Street	greenwoodcitycampground.com	250-528-9252 or 250-445-6644

**JEWEL LAKE**

Jewel Lake Resort	200 Jewel Ave	steigerjewellake.com	250-445-6500
Kingfisher Cove	455 Jewel Ave	jewellakerental.com	604-885-3943



**Hotel Midway**  
www.hotelmidway.ca 604-615-5896



**Evening Star MOTEL** COMFORTABLE | SENIOR RATES  
CLEAN ROOMS | RATES

798 Government Rd., Highway 3  
P: 250-445-6733 | F: 250-445-6784 | esmotel@hotmail.com



**Kingfisher Cove**  
Vacation Rental at Jewel Lake, BC

Plan Your Summer Getaway

Family Fun, Seclusion & Adventure  
TO BOOK: jewellakerental.com 604-989-2487



**Greenview MOTEL & RV PARK**

256 N Copper Ave, Greenwood, BC  
(236) 353-0055 • www.greenviewmotel.com



Midway  
Photo: Peter Kalasz



Grand Forks  
Photo: Tina Bryan



**Above the Trail**  
Vacation Rental

My home is your home...  
Listed with Airbnb.ca

My Website: www.abovethetrail.com  
Email: abovethetrailgf@gmail.com



**Johnny's Motel**

Where locals send their family and friends

- Pool
- BBQs
- Private patios
- Sandy beaches

7291 Hwy 3, Grand Forks  
2nd right after the bridge  
Call 250-442-8242 • johnnysmotel@shaw.ca




**GRAND FORKS**

Above the Trail	3340 Eagle Ridge Rd	www.abovethetrail.com	250-666-0004
Casa Luna B&B	558 Central Ave	gabrah25@yahoo.com	250-443-3173
Country Hideaway Campground	1285 Manly Meadows	countryhideawayrv.com	250-870-6269
Grand Forks Inn	2729 Central Ave	GrandForksInn.ca	250-442-2127
Grand Forks Municipal Campground	City Park 7162 5th St	grandforks.ca/campground	250-442-2211
Granby River Inn & Suites	7389 Riverside Ave		250-442-8236
Johnny's on the River	7291 Hwy 3	johnnysmotel.ca	250-442-8242
Motel 99	7424 Donaldson Dr		250-442-4238
Mountain Spa Retreat Centre	6700 Danshin Village Rd	mtn-spa-clinic.business.site	778-866-8511
Natasha's Russian Guesthouse	2420 66th Ave	natashasguesthouse.com	250-442-8201
Night Inn Motel	1531 Central Ave	night-inn-motel.business.site	250-442-8218 / 1-800-614-3112
Noble House Suites Boutique B&B	8780 Riverside Dr	noblehousesuites.com	250-442-3393
Pinegrove Motel	2091 Central Ave		250-442-8203
PV Ranch Adventures	12800 North Fork Rd	pvranchgetaway.com	250-442-5525
Riverside Court RV & Cabins	7351 Hwy 3	riversidemotelgf.com	250-442-2259
Riviera RV Park	6331 Hwy 3 East	grandforksrivierarvpark.com	250-442-2158 / 1-855-442-2158
Son Ranch Timber Cabin Rental	5000 Dondale Rd	timelesstimbers.wordpress.com	250-442-2658
The Victorian Motel & RV Park	6451 Hwy 3 East	stay@thevictorianmotelandrmpark.com	250-442-3011
Western Traveller Motel	1591 Central Ave	westerstraveller.ca	250-442-5566



Christina Lake  
Photo: Peter Kalasz



**SILVER BIRCH RESORT**



**FAMILY CAMPING**  
250-447-9467 1654 WESTLAKE RD.

**TO BOOK: silverbirchcamping@gmail.com**

**CHRISTINA LAKE**

Barefoot Villas and Retreat	31 Kingsley Rd	barefoot-villas.ca	250-447-9385
Blue Mountain Lodge	81 Kingsley Rd	bluemountainlodgebc.com	250-448-6238
Brio Guesthouse & Cottage	1515 Wolverton Road	brioguesthouse.webs.com	604 753 7110
Camp Beverly Hills Resort	40 Kingsley Rd	campbeverlyhills.ca	250-447-9277 / 1-877-777-0555
Cascade Cove Campground & RV	1209 River Road	cascadecove.ca	250-447-6662
Christina Lakeside Resort	1835 Bakery Frtg Rd	christinalakesideresort.ca	250-447-9213
Christina Lake Golf Club RiverFront RV Sites	282 2nd Ave	christinalakegolfclub.com	250-447-9313
Christina Lake Motel & RV Park	19 West Lake Dr	christinalakemotelandrvpark.com	236-350-0013
Christina Lake Rentals	1648 Maida Frtg	christinalakerentals.com	250-447-9337 / 1-855-295-3378
Christina Lake Vacation Homes	Christina Lake	clvacationhomes.com	250-442-9772 / 1-888-983-3412
Christina Pines Campground	1528 Neimi Rd	christinapinescampground.org	250-447-9587



**CHRISTINA LAKE**  
MOTEL AND RV PARK

- Situated on 9 acres
- Family owned & operated
- 30 motel rooms including:
  - 8 pet friendly & 7 kitchenettes
- Newly renovated rooms with A/C
- 48 RV sites & rustic tenting area
- 30 amp & 15 amp sites
- Fire pits & picnic tables
- Communal BBQ & fire pit area
- Free WIFI & showers
- Sani Dump on site
- Short walk to beaches/pickleball
- Pub/Restaurant on site
- Summer Sunday Market








**THE LONG SHOT PUB**  
(250) 444-3675

- Great food & cocktails
- Pool table
- Darts
- Shuffleboard
- Karaoke nights
- Music bingo
- Lotto
- Kids welcome until 10pm

Check out our event calendar



**19 West Lake Drive, Christina Lake, BC • (236) 350-0013**  
**info@christinalakemotelandrvpark.com • christinalakemotelandrvpark.com**



**Blue Mountain LODGE**

*Come Home* TO BLUE MOUNTAIN LODGE!

1 and 2 bedroom Lodges and Cabins available. Starting at \$120 per night.  
Dog Friendly Accommodations available. Seasonal Sites and Nightly RV sites with full hookups.





(250) 448-6238 81 • Kingsley Road • Christina Lake, BC  
[www.bluemountainlodgebc.com](http://www.bluemountainlodgebc.com)




*Mimi's Cabin Christina Lake*  
Lakefront. Huge Private Beach & Dock.



1744 West Lake Drive, Christina Lake  
250.444.6464 • mimiscabinchristinalake.com

**Camp Beverly Hills Resort**

40 Kingsley Road  
Christina Lake, BC  
1 (877) 777-0555




Cabins \* Condos \* Suites \* RV Rental \* RV Camping  
Your hosts: Sheldon & Erin


[reservations@campbeverlyhills.ca](mailto:reservations@campbeverlyhills.ca)  
[www.campbeverlyhills.ca](http://www.campbeverlyhills.ca)

pet friendly



Christina Lake  
Photo: Peter Kalasz

# Lakeview Motel

YOUR HOME AWAY FROM HOME



Located in Christina Lake, B.C.  
The perfect getaway anytime of year.

Our property is just steps from the lake and close to all amenities. We offer kitchen suites and comfortable rooms for 2-4 guests. Enjoy relaxed evenings by the fire or bbqing under the gazebo.



**ChristinaLakeviewMotel.ca**  
Phone: 250.447.9358  
Toll Free: 1.877.447.9358

### CHRISTINA LAKE (CONT.)

Lakeview Motel	1658 Hwy 3	christinalakeviewmotel.ca	250-447-9358 / 1-877-447-9358
Mimi's Cabin	1744 West Lake Dr	mimiscabinchristinalake.com	250-444-6464
New Horizon Motel	2037 Hunter Frtg Rd	newhorizonmotel.com	250-447-9312 / 1-888-859-0159
Park Lane Resort & Motel	31 Kingsley Rd	parklane-resort.com	250-447-9385 / 1-888-834-8886
Schulli Resort Family Campground	1865 Bakery Frtg Rd	schulliresort.com	250-447-9269
Silver Birch Family Campground	1654 West Lake Dr	silverbirchresort@shaw.ca	250-447-9467
Skands Court	64 Johnson Rd	skandscourt.com	250-447-9295
Sunflower Inn B&B	159 Alpine Inn Rd	sunflowerinnbb.com	250-447-6201
Totem Resort & RV Park	61 Kingsley Rd	totemmotel.bc.ca	250-447-9322 / 1-888-447-9322
Vacasa Canada Vacation Rentals	Various	vacasa.ca/vacation-rentals/canada/British-Columbia/Christina-Lake	1-800-863-8415

**Fresh Air, Wildflowers, Nature**  
Romantic Weekends, Golfers Getaway,  
Quilter's Retreats, Hiking and  
Biking Trails

**Sunflower Inn Bed & Breakfast**  
159 Alpine Rd, Christina Lake 250-447-6201  
sunflowerinnbb.com

**Totem Motel & Resort**  
61 Kingsley Rd,  
Christina Lake, BC  
totemmo@shaw.ca  
250-443-4233

[www.totemmotel.bc.ca](http://www.totemmotel.bc.ca)

# Christina Lake

*Summer* LIVES HERE.



*Warmest tree-lined lake in Canada*  
Swim, paddle & play.



*216 + km of mixed-use trails*  
For hiking, biking, ATVing, and exploring.



### Christina Lake is a summer state of mind.

From calm, glassy waters to long, bright days, adventure meets you right outside your door. The pace is easy, the welcome is warm, and you'll want to come back for more.

### More to discover...Beyond the shoreline.

Summer may draw you here for swimming, boating, and paddleboarding, but the real magic lives beyond the water—on our trails, in our parks, and throughout our vibrant community.

*Pickleball Capital of Canada™*  
Courts, tournaments & community.



*One of BC's Top 10 places to golf*  
Scenic fairways & unforgettable rounds.



*World-renowned mountain biking*  
From classic singletrack to, smooth rail grades, there's a ride for every skill level.



Photos courtesy of Christina Lake Tourism Society  
Photo Credits: Darryl David Francis, Trudy Hallam





# SIPS, TREATS & FEASTS

**ORGANIC FOODS & SUPPLEMENTS**

*Support Local!* **A HEALTHY ALTERNATIVE**

**NEW WEST TRADING CO.**  
1985

Mon 10 - 3  
Tues - Fri 9:30 - 5  
Sat 10 - 3

278 Market Ave., Grand Forks 250-442-5342

*Proudly Serving You For Over 41 Years!*

Greenwood  
Photo: Peter Kalasz

**Jerseyland Organics**

**Certified Organic Dairy Since 1994**


(250) 442-8112 • jerseylandorganics.ca



Grand Forks  
Photo: Allen Jones

You'll find the taste of home as you eat and sip your way through Boundary Country. Mix things up by dining out or picking up supplies if you are heading out for a day of adventure in our many parks, trails and beaches. Our coffee shops and bakeries will help keep you fueled up for all types of adventures and also offer a cozy escape from the elements. Did we mention ice cream?

Farmers and artisan markets are vibrant with culture. Take home authentic Boundary Country preserves, honey, artisan cheese, garden fresh produce, lavender and treasures created by local artists.



Scan for more →



Grand Forks  
Farmers' Market  
Photo: Tina Bryan



Greenwood  
Photo: Darren Robinson

**wine < > pert**

**WELCOME TO YOUR NEXT ADVENTURE.**

With our new premium craft winemaking kits and your spirit of adventure, you'll love your wine. Guaranteed.

Kettle River Vintners 250-442-0112 | [krvintners@gmail.com](mailto:krvintners@gmail.com)  
7708 Donaldson Drive, Grand Forks

**PONY ESPRESSO**  
CHRISTINA LAKE B.C.

Instagram: [ponyesspresso.cl](https://www.instagram.com/ponyesspresso)  
Facebook: [facebook.com/clponyesspresso](https://www.facebook.com/clponyesspresso)  
Email: [clponyesspresso@gmail.com](mailto:clponyesspresso@gmail.com)

**OPEN 7am-3pm everyday**

Located inside the Christina Lake Welcome Centre  
250-447-2397  
1675 Highway 3, Christina Lake B.C.

# CHARGING STATIONS

Christina Lake  
Photo: Peter Kalasz



## ELECTRIC CAR CHARGING STATIONS

Our Visitor Centres in Rock Creek, Grand Forks and Christina Lake have car chargers for your convenience. There are also public chargers available at Rock Creek, Midway, and Beaverdell. For maps of charging stations online, visit [BoundaryBC.com/Car-Charging](http://BoundaryBC.com/Car-Charging).

### BEAVERDELL- LEVEL 2

- Red Rock Garage, 5842 Hwy 33: 120V wall outlet and 2-EV Plug (J1772)s

### ROCK CREEK- LEVEL 2

- Rock Creek Riverside Visitor Centre, 3990 Hwy 3: 2-EV Plug (J1772)s

### MIDWAY- LEVEL 2

- Kettle River Museum, 904 Crowsnest Hwy: 3 EV Plug (J1772), Tesla Model S / Model X
- Riverfront Park, 620 5th Ave: Smart TWO 208v-240V ROCK CREEK: LEVEL 2 and DC FAST CHARGER

### GREENWOOD- DC FAST CHARGER

- Across from Greenwood Museum and Visitor Centre on Deadwood St: EV Plug (J1772), CHAdeMO DCFC, Tesla Model S / X, CCS DCFC. FLO Account needed for CHAdeMO plug and CCS FLO

### GRAND FORKS- LEVEL 2

- Grand Forks Art Gallery and Visitor Centre, 5th St: FLO

### BIG WHITE

- 300 Happy Valley Rd: Three 100kW, 200A rapid charging

### CHRISTINA LAKE- LEVEL 2 AND DC FAST CHARGER

- Christina Lake Welcome Centre, 1675 Highway 3: 120V, CHAdeMO DCFC, CCS DCFC. FLO Account needed for CHAdeMO plug and CCS FLO
- Christina Pines Campground, 1528 Neimi Rd: multiple 120V
- New Horizon Motel, 2037 Hunter Frtg Rd: 120V x2

The Village of  
**Midway**

## WELCOME TO MIDWAY A Natural Stopping Point

The peaceful Village of Midway is located in the Heart of the Kettle Valley and is one of the great places to visit in Boundary Country with many historical sites, numerous recreational opportunities, and attractions. A natural unspoiled environment and friendly people await you in our sunny community.

Discover Mile 0 of the Kettle Valley Rail Trail, explore our hidden network of hiking and biking trails and disc golf course, cool off at the Kettle Spray Park in McMynn Park and enjoy riverside camping along the scenic Kettle River. We invite you to discover Midway for yourself!



**KETTLE RIVER MUSEUM**  
907 Hwy 3 • 250-449-2614  
[kettlerivermuseum.org](http://kettlerivermuseum.org)

[www.midwaybc.ca](http://www.midwaybc.ca)