

# BOUNDARY COUNTRY

British Columbia, Canada | #BoundaryCountry

OFFICIAL VISITOR GUIDE / 2025



FLIP TO VIEW FALL/  
WINTER GUIDE



## SPRING & SUMMER



BoundaryCountry



BoundaryCountryBC





# WELCOME

Discover the breathtaking beauty of Boundary Country, where mountains, rivers, lakes, and valleys invite you to explore year-round. Spend your days exploring the landscapes linked by the iconic Trans Canada Trail, where the Kettle Valley Rail Trail, Columbia & Western Rail Trail connect. Immerse yourself in the region's history, brought to life by museums and visitor centres. Under star-filled skies, beside shimmering lakes, and along scenic trails, adventure awaits. The communities of Boundary Country are your gateway to adventure. From vibrant arts and cultural events to charming cafés and local artisan markets, Boundary Country is more than a destination—it's an experience. Follow the rivers, trails, and roads to uncover the heart of this extraordinary region



Granby River  
Photo: Tina Bryan





**Kettle River Recreation Area**  
Photo: Caroline Productions (TOTA)



**BOUNDARY  
COUNTRY**

Adventure Unlimited



**BoundaryBC.com**

 **BoundaryCountry**

 **BoundaryCountryBC**

**Project Management:**

Symphony Tourism  
Services

**Writing:**

Symphony Tourism  
Services and Boundary  
Country Tourism

**Design:**

Studio2 Design

**Cover Photos:**

Left: Justa Jeskova,  
Hiking at Big White  
Right: Peter Kalasz

Copyright 2025 Regional District Kootenay Boundary for Boundary Country.  
Disclaimer: This Guide does not constitute and should not be construed as  
an endorsement or recommendation of any carrier, hotel, restaurant, or  
any other facility, attraction or activity in British Columbia, for which neither  
the Province of British Columbia nor the Region assumes any responsibility.

**Grand Forks Art Gallery & Visitor Centre**

524 Central Ave, Grand Forks, BC V0H 1H0

P: 250-442-2211

E: [info@g2gf.ca](mailto:info@g2gf.ca)

[gallery2grandforks.ca](http://gallery2grandforks.ca)

**Greenwood Museum & Visitor Centre**

214 S. Copper, Greenwood, BC V0H 1J0

P: 250-445-6355

E: [museum@shaw.ca](mailto:museum@shaw.ca)

[greenwoodmuseum.com](http://greenwoodmuseum.com)

**Christina Lake Visitor Centre**

1675 Highway #3, Christina Lake, BC V0H 1E2

P: 250-447-6161

E: [tourism@christinalake.ca](mailto:tourism@christinalake.ca)

[christinalake.ca](http://christinalake.ca)

**Rock Creek Riverside Visitor Centre**

3990 Highway #3, Rock Creek, BC V0H 1Y0

P: 250-528-5955

E: [visitors@trailstotheboundary.com](mailto:visitors@trailstotheboundary.com)

[westboundary.com](http://westboundary.com)

**Kettle River Museum & Visitor Centre**

907 Crowsnest Hwy, Midway BC, V0H 1M0

P: 250-449-2614

E: [kettlerivermuseum@shaw.ca](mailto:kettlerivermuseum@shaw.ca)

[kettlerivermuseum.org](http://kettlerivermuseum.org)

**Big White Ski Resort**

5315 Big White Road, Kelowna, BC V1P 1P3

P: 250-765-3101

E: [concierge@bigwhite.com](mailto:concierge@bigwhite.com)

[bigwhite.com](http://bigwhite.com)






# CONTENTS







**Wilgress Lake**  
Photo: Tina Bryan

06 | Spring & Summer Events

08 | Top 10 Adventures

10 | Itineraries

14 | Explore

---

RIVERS & LAKES • 14

---

HISTORY & CULTURE • 16

---

PARKS • 20

---

ADVENTURES • 24

---

BIKING & HIKING • 28

---


32 | Map

36 | Sustainability & Pledge

38 | Where to Stay

44 | Sips, Treats & Feasts

46 | Charging Stations



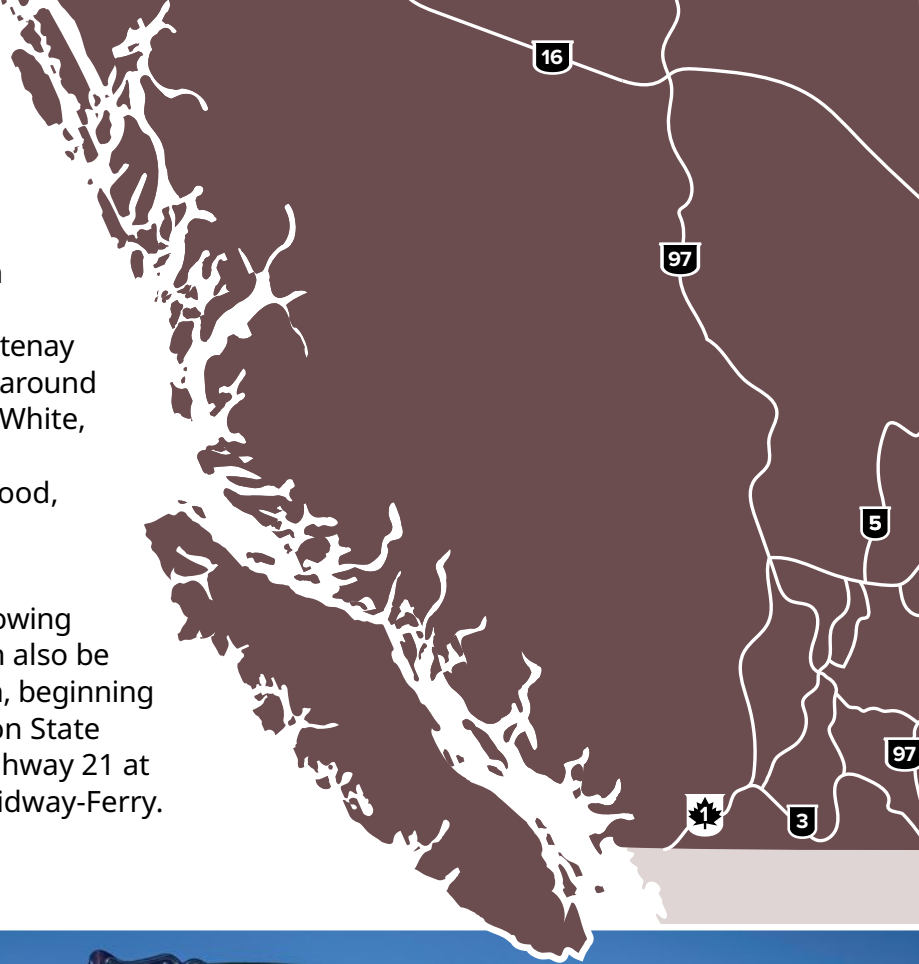
**Kettle River**  
Photo: Caroline Productions (TOTA)



# LOCATION

Boundary Country is located in Southern British Columbia, part way between the Okanagan Valley to the west, and the Kootenay region to the east. The region is centered around the communities of Baldy Mountain, Big White, Beaverdell, Westbridge, Christian Valley, Bridesville, Rock Creek, Midway, Greenwood, Phoenix Mountain, Grand Forks and Christina Lake.

Boundary Country is easily accessible following BC's scenic Crowsnest Highway 3 and can also be accessed by Highway 33, two hours south, beginning in Kelowna. Entry points from Washington State are Highway 395 at Laurier-Cascade, Highway 21 at Carson-Danville and Customs Road at Midway-Ferry.







Grand Forks  
Photo: Tina Bryan

# ANNUAL EVENTS

## APRIL

Juniors Open Golf Tournament / Christina Lake

Slush Cups / Big White, Mount Baldy & Phoenix Mountain

Altitudes Music Festival / Big White

## MAY

Soap Box Derby / Greenwood

Farmers Markets / Most Communities (May to October)

## JUNE

International Baseball Tournament / Grand Forks

Hook Line & Dinker Pickleball / Christina Lake

Men's Open Golf Tournament / Christina Lake

Summer Series Music / Grand Forks & Christina Lake (June to August)

## JULY

Canada Day Celebrations / Grand Forks, Midway & Big White

Grand Forks Pride Festival / Grand Forks

Car Show / Grand Forks

Taps & Tapas tasting event / Grand Forks

Founders Day / Greenwood

Homecoming Summerfest / Christina Lake

Craft & Country Beer & Music Festival / Big White

Family Carnival / Big White

L'Alpe de Grand Blanc / Big White

Dog Days / Big White

Family Carnival & Music in the Mountains / Big White  
(July & August)

## AUGUST

Picklepalooza (Pickleball) / Christina Lake

Big Effort Swim / Christina Lake

Ladies Open Golf Tournament / Christina Lake

Gold Rush Car Show / Greenwood

BC Cup / Big White

Boogie Bash (Society for Injured Riders) / Rock Creek

Rise Wellness Festival / Rock Creek


More Events on page 5 of fall/winter guide



# TOP 10 SPRING/SUMMER ADVENTURES



- 1. WALK OR CYCLE OUR RAIL TRAILS**– Walk or cycle along our rail trails: the Kettle Valley and Columbia & Western Rail Trails. These former railway routes have been transformed into multi-use trails, following the Kettle River. With stunning scenery and gentle grades, these rail trails offer an enjoyable experience for all skill levels.
- 2. LEARN THE HISTORY & CULTURE OF BOUNDARY COUNTRY**– From Indigenous culture to the stories of railroads, Doukhobors, Japanese Canadians, pioneers, and miners. Explore museums, galleries, and vibrant murals that bring stories to life.
- 3. PLAY IN OUR LAKES & RIVERS**– Make a splash in the Kettle and Granby Rivers. Swim, paddle, float, or simply relax in the sun. Enjoy the refreshing waters of our lakes, where you can rent a boat, kayak, or stand-up paddleboard for a peaceful escape on Christina or Jewel Lake.
- 4. CAMPING IN OUR PARKS**– Discover our provincial, regional and community parks. Many have water parks and trails to fully immerse yourself in the natural beauty of Boundary Country.



Rock Creek  
Photo: Tina Bryan



Christina Lake  
Provincial Park  
Photo: Tina Bryan





1  
2  
3  
4

**5. BIRD WATCHING**– Boundary Country is home to various wildlife, many of which are feathered. With many community initiatives to protect natural and diverse habitats, the region attracts a wide variety of bird species, making a great destination for bird enthusiasts and photographers.

**6. VISIT LOCAL FARMER'S MARKETS & TAKE A MURAL WALK**– Taste the bounty and local culture by visiting fall fairs, roadside farm stands, farmer's markets and our local organic cheese maker. Be sure to try a hearty bowl of traditional borscht, and see many handmade crafts. Whether you are an art enthusiast or a casual observer, the Grand Forks Mural Walk is an opportunity to view the artistic renaissance attributed to renowned artist Paul Archer. He has created a vibrant outdoor gallery of over 100 murals that reflect a colourful history, culture and community spirit.

**7. PARTICIPATE IN EVENTS & FESTIVALS**– Join in the fun at local music festivals, fairs and celebrations. Cheer on sporting events, fabulous firework displays and cultural events that take place throughout the summer.

**8. TEE OFF IN BOUNDARY COUNTRY**– From Rock Creek to Christina Lake, our scenic golf courses offer the perfect blend of challenge and charm. Swing by for a round and soak in the peaceful views.

**9. GOLD PANNING**– Try your luck at gold panning in areas near Rock Creek and Boundary Creek. Experience a piece of Boundary Country's mining history as you sift for shimmering treasure in the streams.

**10. FISHING IN LOCAL LAKES & RIVERS**– With a valid fishing license and obeying regulations, anglers enjoy a variety of experiences, whether fly fishing, angling or casting from the shore. Boundary Country is plentiful in rivers, lakes and streams, making the area a prime destination.

1  
2  
3  
4  
5  
6  
7  
8  
9  
10



# SPRING ITINERARIES

Boundary Country comes alive as spring flowers abound and farmer's markets reopen. Our ski hills celebrate the ending of the winter season with games, races and festivals. Family fun, fireworks and Easter egg hunts can be found in several communities.

**DAY 1** Take a hike along the Granby or Kettle Rivers where spring flowers and lush greenery are in bloom.

---

**DAY 2** Enjoy local shops and galleries including local art exhibits.

---


**DAY 3** Hike the trail into Cascade Falls to witness the powerful freshette.

---

**DAY 4** Try spring snowshoeing or nordic skiing at one of our three amazing ski hills.

---

**DAY 5** Spring migration brings a variety of bird species to the area making it a perfect opportunity to observe and photograph them in their natural habitat.



Saddle Lake  
Photo: Tina Bryan





Kettle River  
Recreation Area  
Darren Robinson



Gyro Park Farmers  
Market, Grand Forks  
Photo: Tina Bryan



Big White Ski Resort  
Photo: Andrew Jay

# SUMMER ITINERARIES

Family friendly events and activities fill summertime in Boundary Country. Enjoy music festivals, craft beer festivals, sports tournaments, food festivals and arts celebrations.

**DAY 1** Cycle or hike along scenic river valleys and trestle bridges.

**DAY 2** Visit the museums and interpretive centres that showcase how Boundary Country was shaped.

**DAY 3** Stop at any of the region's many farmer's markets.

**DAY 4** Spend the day in or on the water or relaxing on one of our many beaches.

**DAY 5** Enjoy a sunset view by Christina Lake or the Kettle River, then relax and watch the star filled sky.





Kelowna, BC

# CANADA'S FAVOURITE FAMILY RESORT



**CANADA'S**  
FAVOURITE FAMILY RESORT



SNOWSHOEING



UNIQUE DINING EXPERIENCES



ICE SKATING



DOG-SLEDDING



PRIVATE HOT TUB APARTMENTS

## BOOK DIRECT & SAVE WITH CENTRAL RESERVATIONS

FLIGHTS • ACCOMMODATION • LIFTS • SKI SCHOOL • RENTALS

📞 1-800-663-2772

✉️ [CENRES@BIGWHITE.COM](mailto:CENRES@BIGWHITE.COM)

🌐 [BIGWHITE.COM](http://BIGWHITE.COM)



@BIKE

# BIG WHITE

Kelowna, BC

OPEN FOR SUMMER  
JUNE 26 - SEP 1, 2025

## FAMOUS FOR WINTER UNFORGETTABLE IN SUMMER



NIGHTLY ACCOMMODATION



LIVE MUSIC



LIFT ASSISTED BIKING TRAILS



ALPINE HIKING TRAILS



ICE CREAM & PATIO DINING

## CREATE UNFORGETTABLE FAMILY MEMORIES THIS SUMMER

BIKE PARK & SCENIC CHAIRLIFT RUNNING THURSDAY-SUNDAY & HOLIDAY MONDAYS

☎ 250-491-6262

✉ RESORTSERVICES@BIGWHITE.COM

🌐 BIGWHITE.COM



# ENJOY OUR RIVERS & LAKES

**CHRISTINA LAKE**– Bask in the sunshine on the golden beaches lining the shallows of Canada's warmest tree lined lake, known for stunning natural beauty and abundant recreational opportunities.

**HOW TO GET THERE:** Christina Lake is easily accessible on Crowsnest scenic Highway 3 year round.

**CONKLE LAKE**– A hidden oasis perfect for those seeking peace and quiet. Paddle across its calm waters, try your hand at windsurfing, or cast a line for a relaxing day of fishing, all surrounded by lush forest.

**HOW TO GET THERE:** Best access is from Hwy 3 via Rock Creek and Bridesville. **NOTE:** Non-motorized

**JEWEL LAKE**– Find peace along beachside trails, cast a line for the perfect catch, take a refreshing swim, or reconnect with nature kayaking or paddleboarding. Whether you're camping under the stars or unwinding by the water, Jewel Lake is the perfect spot to recharge.

**HOW TO GET THERE:** Best access from Hwy 3 located near Greenwood. **NOTE:** Low-motorized, max. 10 horsepower (hp)

**WILGRESS LAKE**– This favoured fishing spot is well known to local anglers. The lake is stocked with trout (most active during the spring and fall seasons). The Wilgress lake rest area offers picnic tables, cartop boat launch, a dock, and wheelchair accessible washrooms.


**HOW TO GET THERE:** Best access from Hwy 3 between Greenwood and Grand Forks. **NOTE:** Small boats and belly boats only

**KETTLE RIVER**– This scenic gem is an ideal destination for those seeking a peaceful escape. The natural beauty makes it perfect for photography or painting. Recreational activities include tubing, kayaking, fishing, and swimming. The nearby Kettle Valley Rail Trail offers fantastic hiking and biking, with beautiful views along the way.


**HOW TO GET THERE:** The Kettle River has many access points along Highway 33 and via Crowsnest Highway 3.

**GRANBY RIVER**– This less crowded spot is perfect for those seeking a tranquil experience, surrounded by nature. It is a haven for wildlife enthusiasts and abundant in native flora, especially in the spring and summer when wildflowers bloom. Recreational activities include swimming, tubing, fishing, picnicking, hiking and cycling. (Check with Grand Forks Visitor Centre for further details).

**HOW TO GET THERE:** The river is accessible via Crowsnest Highway 3 and local roads in Grand Forks that lead to trailheads and riverbanks.



Christina Lake  
Photo: Caroline  
Productions (TOTA)



Kettle River  
Photo: Tina Bryan



Christina Lake  
Photo: Madeline Williams







EVERYTHING YOU  
NEED FOR


# Adventure





## Stay



**Blue Mountain Lodge**  
250-448-6238    
81 Kingsley Rd.  
bluemountainlodgebc.com

**Christina Lake Motel and RV Park**    
236-350-0013  
19 West Lake Drive  
christinalake  
motelandrvpark.com

**Christina Pines Campground**    
250-447-9587  
1528 Neimi Rd.  
christinapines.ca

**Lakeview Motel**    
1-877-447-9358  
1658 Hwy #3  
christinalakeviewmotel.ca

**Barefoot Villas**    
250-447-9385  
31 Kingsley Rd.  
barefoot-villas.ca

**Silver Birch Resort**  
250-447-9467    
1654 West Lake Drive  
silverbirchcamping@  
gmail.com


**Totem Motel & Resort**  
250-447-9322    
61 Kingsley Rd.  
Totemotelbc.ca


**Mimi's Cabin Christina Lake**    
250-444-6464  
1744 West Lake Dr  
mimi@mimis  
cabinchristinalake.com

**Camp Beverly Hills Resort**    
1-877-777-0555  
40 Kingsley Rd.  
reservations@  
campbeverlyhills.ca

## Eat & Play



**Christina Lake Marina Boat Rental & Grill**   
250-447-6122  
173 Larson Rd.  
christinalakemarina.com


**Fork in the Road- Food Bus**   
250-870-8717  
19 West Lake Rd

**Fork in the Road Too, Bistro and Bar**   
250-444-FORK (3675)  
1720C Sandner Ft Rd

**Cascade Par 3 Golf Course and Dueling Oaks Restaurant**  
250-447-9705    
282- 2nd Avenue  
cascadepar3.com



**Christina Lake Golf Club & Restaurant**   
250-447-9313  
230 2nd Ave.  
christinalakegolfclub.com

**Pony Espresso**    
250-447-2397  
Inside Welcome Centre  
1675 Hwy 3

**Devil Drag Motorsport Rentals**   
250-447-2397

## Services

**Christina Gateway Community Development Association**    
250-447-6165  
1675 Hwy 3  
christinagateway.ca

**Christina Lake Visitors Centre and Gift Shop**    
250-447-6161  
1675 Hwy 3  
christinalake.ca

**Christina Lake Arts and Artisans Society**   
250-447-6161  
Inside Welcome Centre  
1675 Hwy 3  
christinalakearts.com

**Sudz Your Dudz Laundromat**  
19 West Lake Drive  
Coming Soon!


**Natural Solutions Massage & Homeopathy**   
1-604-302-7180 text or call  
157 Brown Road  
naturalsolutions  
homeopathy.ca

**Santa Rosa Arts & Healing**    
santarosaarts.com  
graham.rocio@gmail.com

**Candice Becker, REALTOR®**   
**Grand Forks Realty Ltd.**  
250-666-1313  
buywithbecker.ca  
buywithbecker@gmail.com

**Dan Powell, Associate Broker**  
**CIR Realty**  
**Christina Lake**  
Waterfront Specialist  
dan.powell@cirrealty.ca

**Erica McCluney, REALTOR®**   
**Grand Forks Realty Ltd**  
250-444-0523  
erica@grandforksliving.ca

**Mario Berno, REALTOR®**   
**RE/MAX All Pro Realty**  
250-368-1027  
mario.berno@gmail.com

**Thea Hanson, Personal Real Estate Corporation REALTOR®**   
250-231-1661  
www.theahanson.com

## Facility Rentals

**Christina Lake Community Hall**   
250-444-9467  
90 Park Rd.  
rentals@christinalake  
hall.ca • clcha.com



>>>  
**SCAN FOR  
VISITOR INFO:**  
ChristinaLake.ca

Explore the outdoors.



# EXPLORE OUR HISTORY & CULTURE

Boundary Country is a region bursting with history and culture, shaped by its Indigenous heritage, mining roots, and pioneer settlers. Its unique location and natural beauty have fostered a vibrant region that celebrates its history, the arts, and strong community connections.

Discovery of gold and copper in the late 1800's brought miners and settlers to the region. Greenwood, one of Boundary Country's key cities, became a boomtown during this time and was known as the hub, due to all of the mining activity. Phoenix mining town, that once thrived at 1,479 meters above sea level, became a giant ghost town after mining declined. Remnants of its history can still be explored today. During WWII, Greenwood became a key detention site for Japanese-Canadians. Today, this history is remembered and honoured through exhibits at the Greenwood Museum and stories shared by the community.

The Columbia & Western Railway played a significant role in connecting Boundary Country to the rest of British Columbia. This railway facilitated transportation of ore and timber, and contributed to the region's economic growth. After decommissioning, the trails were repurposed for recreational use. Journey back in time and visit the Kettle Valley Museum located in Midway. A fascinating destination that preserves and celebrates railway, mining and pioneer heritage.



**Yankee Boy Mine,  
Grand Forks**

Photo: Boundary  
Chamber of Commerce





Greenwood  
Photo: Tina Bryan

CHRISTINA LAKE  
**Homecoming**  
SUMMERFEST

**SECOND WEEKEND IN JULY**

SCAN FOR MORE INFO

Regional District of Kootenay Boundary

ART + NATURE + NOURISHING + HEALING  
SANTAROSAARTS.COM  
info@santarosaarts.com



Greenwood  
Photo: Darren Robinson

# Thistle Pot Gifts

Your home and garden décor store

Two floors of shopping pleasure in the last of the "False Front" commercial buildings (circa 1897)

OPEN:  
MON. - FRI. 10 AM - 5 PM  
SAT. 10 AM - 4 PM

337 Market Ave. Downtown Grand Forks 250.442.1214





**Avalon Gardens  
and Gifts**  
**250.442.2235**

283 Market Avenue, Grand Forks  
maclesley@telus.net    Avalongardensandgifts.com



**GF  
AG** | 

---

GRAND FORKS ART GALLERY - ESTABLISHED 1984




524 Central Avenue  
Grand Forks, BC  
250 442 2211  
info@g2gf.ca  
gallery2grandforks.ca





The Doukhobors have left an indelible mark on Boundary Country, enriching its cultural fabric and agricultural legacy. Their story is one of perseverance and dedication even in the face of adversity. Many descendants of the original Doukhobors still live in Boundary Country and today their heritage is celebrated through festivals, museums and culinary traditions. The Boundary Museum and Interpretive Centre in Grand Forks features exhibits on Doukhobor life, artifacts and stories.





# A Rich History...

## ... a living legacy...



## ... and a playground for all seasons.



Voted a favorite historical site in the  
5th Annual RV West Magazine



2012 Gold Medal winner  
for the best municipal  
water in the world.  
*It's all about the Taste... H2gOld*

City of Greenwood  
[www.greenwoodcity.com](http://www.greenwoodcity.com)  
[reception@greenwoodcity.ca](mailto:reception@greenwoodcity.ca)  
250-445-6644

**MUSEUM  
& VISITOR CENTRE**  
214 South Copper St.,  
250-445-6355  
[museum@shaw.ca](mailto:museum@shaw.ca)



**BOUNDARY  
COUNTRY**  
Adventure Unlimited





# EXPLORE OUR PARKS AND SLEEP UNDER THE STARS

## What makes Boundary Country Parks so Special?

**DIVERSITY**– The parks range from lakeside retreats and riverside picnic spots, to mountain trails and wilderness camping.

**FAMILY FRIENDLY**– Many parks feature accessible trails, swimming areas and picnic facilities.

**ADVENTURE OPPORTUNITIES**– Hiking, biking, fishing, kayaking, tubing and skiing are all possible.

**HISTORY & NATURE COMBINED**– Several of the region's parks incorporate historical sites, such as remnants of the Kettle Valley or Columbia & Western Railways.

Boundary Country's parks provide endless opportunities for relaxation, adventure and connection with nature. Whether you are seeking a quiet camping experience under the stars, a day at the beach, a scenic hike, or challenging yourself biking on the mix of diverse terrain, you'll find plenty to explore. Be sure to reserve your BC Parks campsite ahead of time at [camping.bcparks.ca](https://camping.bcparks.ca)



*Know before you go to ensure a safe and fun  
filled adventure in Boundary Country.*





**Jewel Lake Provincial Park**  
Photo: Darren Robinson



**Boundary Creek Provincial Park**  
Photo: Peter Kalasz

Come and visit our parks, listed from west to east:

## CONKLE LAKE PROVINCIAL PARK

A tranquil secluded non-motorized lake fabulous for windsurfing, paddling and fishing. There are 34 campsites for quality front country camping best accessed from Highway 3 between Rock Creek and Bridesville. High clearance vehicles are recommended.

## ARLINGTON LAKE RECREATION SITE

A picturesque destination that lies adjacent to the Kettle Valley Rail Trail. The site features three separate camping areas offering a total of 29 campsites. Camping is on a 1st come 1st served basis with access north of Beaverdell along hwy 33.

## KETTLE RIVER RECREATION AREA

A popular summer destination with non-motorized access to the Kettle Valley Rail Trail for hiking and cycling. All sites are vehicle-accessible. Sites 1 to 85 are reservable and sites 86 to 114 are for first come, first served camping. Best accessed by Hwy 3 via Rock Creek.

## JOHNSTONE CREEK PROVINCIAL PARK

Reconnect with nature at this small forested campground excellent for wildlife viewing. There are 16 campsites available as first come-first served, located 10 minutes from Rock Creek.

## BOUNDARY CREEK PROVINCIAL PARK

A tranquil place in the shadow of a copper smelter abandoned in 1918. Great place to stop for a picnic on your ride along the Trans Canada Trail. There are 17 campsites available located on Hwy 3 just outside of Greenwood.

## JEWEL LAKE PROVINCIAL PARK

Icefishing is a favourite here in the wintertime. In summer, fishing, paddleboarding, kayaking and swimming are popular activities. Jewel Lake Resort is located on the south end of the lake, and can provide you with basic essentials and boat rentals. There is a maximum 10 hp boating restriction on the lake. Located 12 km (8 miles) off Hwy 3 east of Greenwood.

## GRANBY PROVINCIAL PARK

Adventures here are as varied as the landscape. Old growth forests, alpine meadows and one of the last intact watersheds find their home here. Hike, bike or saddle up on trails once used by stage coaches. There are no vehicle accessible campsites or clean water sources and be prepared for wildlife encounters. Located via the North Fork Road in Grand Forks.



## BOOTHMAN'S OXBOW PROVINCIAL PARK

This 43 hectare protected area located east of Grand Forks features significant riparian and grassland ecosystem including rare black cottonwood. A notable feature of the park is its ancient oxbow formation along the Kettle River. Visitors enjoy swimming, angling, picnicking, hiking and wildlife observation. There are no camping or developed facilities in the park.



## GILPIN GRASSLANDS PROVINCIAL PARK

Hike or bike through the trails on this distinctive grassland ecosystems that serves as essential habitat for various species at risk including blue-listed bighorn sheep. There is no overnight camping or developed facilities and please keep pets on a leash to avoid disturbing wildlife. Located between Grand Forks and Christina Lake.

## CHRISTINA LAKE PROVINCIAL PARK

Bask in the sunshine on the golden beaches of Canada's warmest tree lined lake. Swim, paddle, picnic and enjoy fishing. The shallow waters near the shoreline are ideal for children and the numerous shade trees with picnic tables provide comfortable spots for family gatherings. The park is equipped with changing facilities, drinking water stations, both flush and pit toilets and ample parking. This is a popular day-use area with no overnight camping facilities.

Christina Lake Provincial Park and the local community have made significant strides to enhance accessibility to ensure all visitors can enjoy its natural beauty. A 92 foot long Mobi-Mat provides a stable pathway over the sand, allowing individuals using wheelchairs, strollers or those with mobility challenges to access the pristine water more easily. There is also a specialized floating chair that can be reserved to assist individuals with mobility challenges to enjoy the water. To use the chair, visitors need to contact the Christina Lake Visitor Centre.







**Christina Lake  
Provincial Park**  
Photo: Allen Jones

## GLADSTONE PROVINCIAL PARK

Journey to a tranquil respite from today's busy life and find yourself surrounded by old growth forests, wide open spaces and over 50 km of self guided hiking trails. Texas Creek Campground within the park offers 63 reservable campsites, some are boat access only and back country locations. The campground has potable water, showers, pit toilets and fire rings. Firewood and ice are available for purchase at the host site. Christina Lake is perfect for swimming, boating, paddling, fishing, and waterskiing.

## COMMUNITY PARKS

There are many community parks throughout Boundary Country each with unique charm. Explore the great slag heaps and Hells Bells at **Lotzkar Memorial Park in Greenwood** or recognize the history of the Japanese Canadian internment at the **Nikkei Legacy Park**. Take a stroll along **Midway's Riverfront Park** with its recently installed spray park to help the kids cool off in the heat of summer. The **Grand Forks City Park** beside the Kettle River has a playground, BMX track, spray park and campground. Enjoy music in the park on Wednesday evenings in **Grand Forks Gyro Park**. **Christina Lake Community Park** with lakeside nature trails and a new dog park for your furry friends.



## THE BOUNDARY IS CALLING

Find YOUR boundary—where the mountains rise, the forests whisper, and the farmland rolls as far as the eye can see.

Nestled along Highways 33 and 3, the West Boundary is more than a destination; it's a feeling, a connection, and a place to truly unwind.

Enjoy the rivers and trails in the Kettle Valley  
Wander through the tranquil beauty of Beaverdell  
Soak in the rugged charm of Carmi and Westbridge

This isn't just a stop on the way—it's where you'll find peace, discovery, and a deeper connection to nature.

**Sharen Gibbs,**  
Director, RDKB Area E/ West Boundary  
250.689.0177  
[areadirector@rdkb.com](mailto:areadirector@rdkb.com)



## GRAND FORKS

INVEST · DISCOVER · SETTLE DOWN



[investgrandforks.com](http://investgrandforks.com)  
[discovergrandforks.ca](http://discovergrandforks.ca)





# ADVENTURES

Boundary Country is a haven for outdoor adventure enthusiasts. With its rugged mountains, pristine lakes, meandering rivers and historic trails, the area offers countless ways to explore and connect with the great outdoors.

## HERE ARE SOME GREAT ADVENTURES:

**HIKING & BIKING**– Walk or cycle along the historic Kettle Valley and Columbia & Western Rail Trails, part of the Trans Canada Trail, offering stunning views, trestle bridges and a vast and ever changing landscape. For full maps of cycling trails visit local tour operators or Visitor Centres.

**CHRISTINA LAKE TRAILS**– Trails like Deer Point or Cascade Falls provide beautiful lakeside and forested hiking opportunities.


**PHOENIX MOUNTAIN TRAILS**– Wind through old mining sites, offering both scenic sights and a glimpse into the region's history.

**WATER FALLS & VIEW POINTS**– The **Riverwalk Trail** in Midway follows the Kettle River with virtually no gradient. To gain some altitude, cross the river to the Village View Walk and follow the trail to the flag above the Village. Climb to the border marker at the top.


The stunning **Cascade Falls** is a 31 m (100 ft) waterfall that was once a meeting place and trading ground for Indigenous people and a great source for fishing. In 1919 a state-of-the-art hydro project was built here, with one of the very first locations to pioneer 3-phase 60-cycle alternating current generators. This technology was based on Nikola Tesla's revolutionary model of alternating current. Today the remnants of the old plant remain in this beautiful area.



**Trans Canada Trail**  
Photo: Caroline  
Productions (TOTA)




**Paulson Bridge,**  
**Trans Canada Trail**  
Photo: Allen Jones



**Cascade Falls**  
Photo: Darren Robinson







The **Granby Dam Trail** is a popular hiking destination near Grand Forks. This 2.7 km out and back trail is considered easy hiking, suitable for most ages and abilities. The trail follows the historic Canadian Pacific rail grade that once transported ore from Phoenix Mountain to the smelter in the Granby Canyon.

Follow your ears towards **Fisherman Creek Falls** and venture onto the Fisherman Creek Tunnel and old railway bunkhouse. Located not far from Grand Forks, off the North Fork Trail.

**FISHING**— Those who enjoy the fine sport of fishing can choose from hundreds of small lakes, creeks, rivers and streams in the area. With a valid fishing license, simply drop your line and let nature take its course. Kokanee, rainbow trout, smallmouth bass, burbot and whitefish are usually biting. Try Christina Lake, Jewel Lake, Conkle Lake, Williamson Lake, Wilgress Lake. The Kettle and Granby Rivers are open to a variety of fishing styles: from shore, fly-fish or drift boat.

**FLOATING**— Both the Kettle River and the Granby River offer beautiful opportunities for floating. Be sure to check in with local visitor centres for conditions and launch locations.

**HISTORICAL ADVENTURES**— Boundary Country is full of historical sites and stories waiting to be explored. Some notable destinations to consider are the **Boundary Museum and Archives** to learn about Doukhobor history in the region. The **Greenwood Museum** in Canada's smallest city provides insights to mining history and the lives of Japanese-Canadians interned during WWII. Visit the **Nikkei Legacy Park** to witness legacies left behind by the families.



Boat Rentals  
*ski, wake, tube, surf, pontoon, barge*

Convenience Store

**Licensed Marina Bistro**  
**Waterfront Patio**

Moorage & Storage

Gas & Propane

---

(250) 447-6122  
[info@christinalakemarina.com](mailto:info@christinalakemarina.com)



CIR Real Estate Office on Site  
*Dan Powell • (250) 442-6413*

Highway 3  
Texas Point Exit  
173 Larson Road



[christinalakemarina.com](http://christinalakemarina.com)





Grand Forks  
Photo: Peter Kalasz



The **Kettle River Museum** in Midway offers a look at Railway and early pioneer life. Visit the **Entwined Trees Park** in Midway, home to the Gateway (Stekthal) Learning Centre. Immerse yourself in an historic mine at the **Yankee Boy Mine** near Grand Forks. If you enjoy old chain saws and historic logging artifacts, you won't want to miss the **Son Ranch Logging Museum** also near Grand Forks. Learn about the history of **Cascade Falls** near Christina Lake, which once served as hunting and fishing grounds for many Indigenous peoples.


### WILDLIFE VIEWING AND PHOTOGRAPHY—

Places like Gladstone Provincial Park, Kettle River Recreation Area or Granby Wilderness are home to deer, bears, mountain sheep, elk, moose, larger cats, marmots, beavers, otters and all sorts of feathered friends. Some of the top spots for birdwatching include Song Bird Ranch, lakes and along the riparian and grasslands of the rails to trails that make up the Trans Canada Trail. Before visiting, it's advisable to check local resources like nearby visitor centres for the latest information on activity.

**GOLFING—** Take a swing on one of three golf courses. One of BC's top courses designed by Les Furber is located in Christina Lake with its unique black sand traps. Neighbouring is the 9-hole Cascade par 3 course. Cascade also offers a disc golf course and glow in the dark golf nights. For another 9 hole option, visit the Kettle Valley Golf course between Rock Creek and Midway in operation since 1927, making it the longest operating club in the Province of BC.



Big White Ski  
Resort



Christina Lake Golf Course  
Photo: Tina Bryan



**CULTURAL EXPERIENCES**– Attend local events including the Rock Creek Fall Fair, Homecoming Summerfest in Christina Lake, The Fall Fair in Grand Forks or Founders Day in Greenwood. Explore farm to table cuisine, organic cheeses and Doukhobor inspired dishes or visit our many galleries, museums and farmer's markets.

**DOG FRIENDLY ADVENTURES**– Boundary Country offers a variety of hiking trails and water destinations that you and your dog can enjoy. The Kettle Valley and Columbia & Western Rail trails are multi-use, ideal for leisurely walks. Dogs are permitted in specific areas at Christina Lake and numerous spots along the Kettle River. Please be mindful of currents and always supervise your pup near the water. Boundary Country is home to various wildlife. Please keep your dog close to avoid disturbances or possible dangerous encounters. Local Visitor Centres can guide you to the local gems including dog-friendly patios for you and your furry friends.

**ATV**– Boundary Country offers a diverse range of ATVing opportunities with extensive trail networks and rental services to enhance your off-road adventures. The Grand Forks ATV Club has mapped over 1,400 km of trails extending in the hills from Greenwood to Christina Lake. Free map available at Grand Forks Visitor Centre: Trails of the North Fork.



Take your Adventure to the next level

Devil Drag  
Motorsports Rental

serving Christina Lake  
and/or Pick Up/Delivery  
to other locations!

**Fishing to Surfboats to Seadoos and ATVs.**

All boats are on trailers and available for  
pick up and take to your destination  
of choice or I will deliver.  
Rates vary on distance.



Grand Forks, BC ~ 778-632-0075 ~ website: <http://motorsportrentals.net/>  
[facebook.com/RentQuadsSeadooMotorcycleSnowmobile](https://facebook.com/RentQuadsSeadooMotorcycleSnowmobile)



## KETTLE VALLEY GOLF CLUB

Highway 3, Rock Creek, BC • 250-446-2826

- A challenging 9 Hole Par 36
- Licenced Dining Premises & Patio

[www.kettlevalleygolfclub.com](http://www.kettlevalleygolfclub.com)



**PICKLEBALL**– Christina Lake is recognized as the “Official Pickleball Capital of Canada” offering excellent facilities with a beautiful nature filled backdrop. The local club fosters a welcoming environment for all level of players and organizes various activities. Pickleball courts are also available in Midway and Grand Forks.

### EXPLORE OUR MOUNTAIN BIKING TRAILS–

Boundary Country is a mountain biker’s paradise, offering a mix of historic trails, scenic landscapes and diverse terrain suitable for all skill levels. From thrilling single track descents to family friendly paths along rivers and lakes, there is plenty to explore. Big White Ski Resort is a premier destination for both downhill and cross country riders. The park offers thrilling trails, world-class terrain and stunning alpine views making it a favourite spot.

### Kettle Valley and Columbia & Western Rail

**Trails** are ideal for leisure rides or multi-day adventures. These historic rail routes stretch across all of Boundary Country and are perfect for families or beginners. **Phoenix Mountain** offers trails with technical features for more experienced riders. **Christina Lake** has over 200 km of trails including single track and cross country trails catering to a mix of skill levels. **Grand Forks** offers a variety of terrain from smooth paths to technical singletrack. **Rock Creek and Midway** Trails offer scenic and low impact rides perfect for those looking for a relaxed experience surrounded by nature. Midway, Grand Forks and Rock Creek are close to the Kettle Valley Trail making them ideal starting points to explore Boundary Country on two wheels.

### BIG WHITE BIKE PARK–

Big White Ski Resort is a premier destination for downhill riders. The park offers thrilling trails, world-class terrain and stunning alpine views making it a favourite spot. Designed by world-renowned trail builders, the park features a range of trails from flowy beginner to expert runs. A high-speed Bullet Chairlift transports riders and bikes up the mountain, providing easy access to the trails.



Grace McGregor  
Elected Official for  
Christina Lake  
[gmcgregor@rdkb.com](mailto:gmcgregor@rdkb.com)



to Christina Lake  
THIS IS THE LIFE...COME HOME TO THE LAKE





CASCADE  
PAR 3  
GOLF COURSE  
250-447-9705  
“A Walk in the Park”



DUELING  
OAKS  
RESTAURANT  
250-447-9755  
“Where Friends Meet”

[cascadepar3@gmail.com](mailto:cascadepar3@gmail.com)  
[duelingoaksrestaurant@gmail.com](mailto:duelingoaksrestaurant@gmail.com)  
[www.cascadepar3.com](http://www.cascadepar3.com)  
282 - 2nd Ave, Christina Lake, BC







**Bulldog Tunnel,**  
Trans Canada Trail  
Photo: Allen Jones



**Big White Ski Resort**  
Photo: Andrew Jay

Big White offers Bike rentals and a repair shop. Gear is also available for rent, as well as lessons, clinics and kids' camps. They also host events and competitions, including downhill races and family-friendly festivals. Be sure to check the resort's event calendar for upcoming races and special events!

#### BEGINNER TRAILS:

**Greenhorn**– Smooth berms and gentle grades for a fun introduction to the hill.

**Bumble Bee**– Longer scenic trail with easy features that focus on fun.

#### INTERMEDIATE TRAILS:

**Jedi Mind Trick**– A flowy blue trail with moderate jumps, rollers and berms.

**Shark Fin Soup**– A mix of technical sections with stunning views.

#### ADVANCED TRAILS:

**Rock Hammer**– A black diamond trail with technical rock features, steep drops and fast descents.

**Dark Roast**– One of the more challenging runs with tight turns, jumps and rugged terrain.

#### TOP EASIER HIKES

Boundary Country offers a variety of hiking trails that showcase its diverse landscapes and history:

##### **Big White Mountain Loop–**

*Falcon Ridge and Rhonda Lake (leashed dogs only)*

This moderate difficulty loop trail offers alpine scenery including views of surrounding peaks and possible wildlife sightings.

##### **Kettle Valley and Columbia & Western Rail Trails–**

*A section of the Trans Canada Trail (leashed dogs only)*

These iconic multi-use trails offer stunning scenery, historic landmarks and stretch over 600 kms. Thanks to its original rail bed, you can opt for short hikes or multi-day trips. Access to the trail is possible from the many communities that the rail trail passes through. There are access points where the trail crosses industry logging roads and serves as a route for industrial logging. Be mindful of those sections of the trail with both motorized and non motorized use. It is recommended to use at least 2.5" tires. Surface conditions of the Trans Canada Trail are variable outside of designated sections.





Grand Forks & District  
**RECREATION**

# 4 SEASONS OF FUN

IN GRAND FORKS AND CHRISTINA LAKE



CHECK OUT THE LATEST ISSUE OF **YOUR**  
COMMUNITY LEISURE GUIDE ON **RDKB.COM**



**EVENTS, PROGRAMS, SPORTS, CAMPS,  
PARKS, RECREATION, FACILITIES,  
ACTIVITIES, ACTION, FITNESS, LEARNING &  
ADVENTURE FOR CHILDREN, ADULTS,  
FAMILIES & COMMUNITY**

250-442-2202

@grandforksrec

Grand Forks & District Recreation

2020  
Central Avenue  
Grand Forks, BC  




## **Goat Mountain Trail-**

*Near Grand Forks (leashed dogs only)*

A moderately challenging trail leading to expansive views of the surrounding valleys and mountains.

## **Jubilee Mountain-**

*Near Greenwood (leashed dogs only)*

This moderate hike ascends to the summit of Jubilee Mountain, providing vistas of the historic city of Greenwood and surrounding areas.

## **Red Trail Loop-**

*Near Midway*

This easy hike is a loop trail that meanders through forests and open areas, suitable for a leisurely hike.

## **Blue Heron Trail-**

*At Jewel Lake (leashed dogs only)*

This easy trail runs through forested terrain with some open marshy areas. It is fairly level and connects with a 3 trail loop system.

## **Kettle Valley to Flags-**

*At Kettle River Recreation Area (leashed dogs only)*

This trail is out and back, close to Rock Creek, and is known for birding.

## **Community Nature Park-**

*At Christina Lake (leashed dogs only)*

The perfect place for a quiet stroll with the family, along trails named after the many birds in the area.

## **River Walk Trail-**

*In Midway*

A scenic outdoor experience along the north bank of the Kettle River. This flat easy trail is suitable for all seasons and caters to hiking, dog walking and biking.





Big White Ski Resort  
Photo: Andrew Jay



Kettle River  
Photo: Tina Bryan

## Settle Down in Grand Forks!

Our professional sales team is ready to help.



We have **SOLD** and **LISTED** more properties,  
have the **LARGEST SALES TEAM**,  
and more **YEARS COMBINED EXPERIENCE**  
than any other brokerage in the area.

Find out why we **LOVE OUR COMMUNITY!**

Come home to the Boundary.



**Grand Forks  
REALTY LTD.**



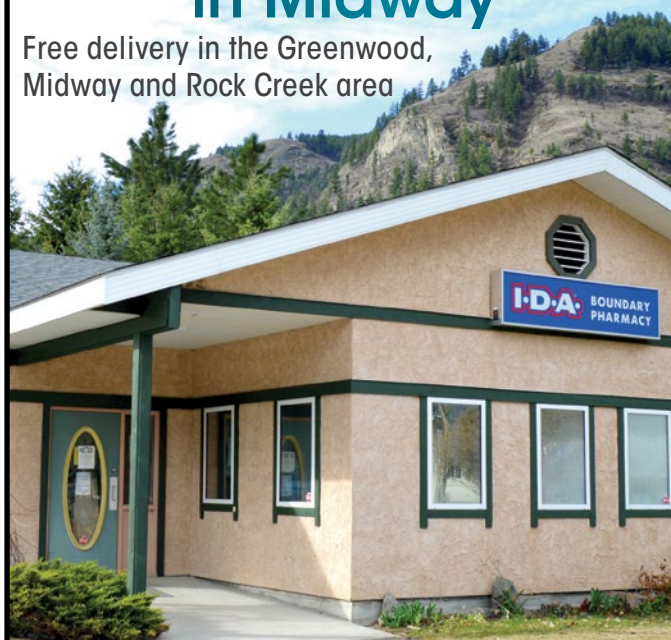
Your Hometown REALTORS®



272 Central Ave 250-442-2711  
1-800-567-3199 [grandforksrealestate.ca](http://grandforksrealestate.ca)

## Boundary Pharmacy in Midway

Free delivery in the Greenwood,  
Midway and Rock Creek area



Kodak digital photo printing available



**Open Wednesday to Friday 10 - 5**

612 6th Ave. Midway

250-449-2866 | 1-866-495-4911




Okanagan Lake



# BOUNDARY COUNTRY

Adventure Unlimited

To Big White Resort



● Carmi



● Beaverdell



Kettle Valley Rail (KVR) Trail  
Trans Canada Trail

West Kettle River

Kettle River



Christian Valley Rd


● Westbridge



CONKLE LAKE  
PROVINCIAL PARK



Baldy  
Mountain  
Resort



Rock Creek



KETTLE RIVER  
REC AREA

Kettle Valley



BOUNDARY CREEK  
PROVINCIAL PARK



Kettle Valley  
Rail Trail Mile 0

Midway

Ferry



Bridesville



JOHNSTONE CREEK  
PROVINCIAL PARK



Osoyoos Lake

● Osoyoos



● Oroville



To Seattle 457 km (284 mi)

## EXPLORE BOUNDARY COUNTRY

Let the rivers, trails and roads guide you to Boundary Country's pristine wilderness and storied past. Boundary Country is connected by the Kettle River, the Kettle Valley Rail (KVR) Trail, the Columbia & Western Rail (CWR) Trail, the Crowsnest Highway 3, and Highway 33.

BOUNDARYBC.COM | #BOUNDARYCOUNTRY





GRANBY  
PROVINCIAL PARK

Granby River



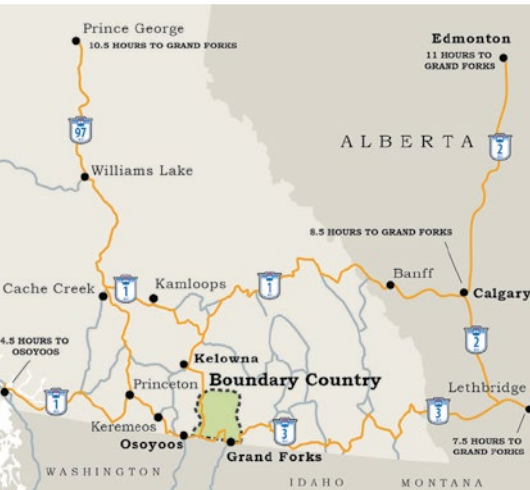
#### LEGEND

- Boat Launch
- Biking
- Camping
- Canoeing/Kayaking
- Climbing
- Fishing
- Fruit Stands
- Golf
- Hiking
- Horseback Riding
- RV Site
- Skiing, Alpine
- Skiing, XC
- Snowmobiling
- ATV Staging
- Swimming
- Water Skiing
- Wildlife Viewing
- Visitor Centre
- Border Crossing

© 2017 Boundary Country Map: Roger Handberg • Photography by Darren Robinson, Phoenix Mountain and Chris Wheeler, Snowseekers

#### Driving Distances to/from Grand Forks

Calgary, AB	700 km	435 mi
Edmonton, AB	998 km	620 mi
Jasper, AB	918 km	570 mi
Kamloops, BC	364 km	226 mi
Kelowna, BC (via Hwy 3 & 33)	209 km	130 mi
Seattle, WA	540 km	336 mi
Spokane, WA	203 km	126 mi
Vancouver, BC	521 km	361 mi






# COME FOR THE *Sunshine...*



## *Summer Fun*

*Christina Lake is more than just a place to visit—it's a place to live, thrive, and play in every season. Known for our warm, clear waters and sun-soaked summers, we've long been a favorite destination for lake lovers and outdoor enthusiasts.*

*Learn more about  
life at the Lake:  
[Christinagateway.ca](http://Christinagateway.ca)*



## Christina Lake by the numbers:

KM OF  
TRAILS



**216+ KM**

SEASONS OF FUN:



**4**

AVERAGE SUMMER  
WATER TEMP:



**22 °C**

## *More to discover...Beyond the shoreline*

*Summer may draw you here for swimming, boating, golf, pickleball and paddleboarding, but our hidden gem is the abundance of activities that keep the fun going all year long.*



Photos courtesy of Christina Lake Tourism Society  
Photo Credit (where applicable): Erica McCluney, Taya Foss, Lauren Thomas





Scan for visitor info:  
[ChristinaLake.ca](http://ChristinaLake.ca)

# Christina Lake

*Nestled in the heart of British Columbia, Christina Lake is your gateway to year-round adventures.*

## *Autumn Adventures & Spring Flings*

*Hike or bike through lush forests on our expansive network of trails. From mountain-biking thrill-seekers to those enjoying a casual stroll, there's an experience for everyone with over 216 kms of trails to explore!*

## *Winter Wonderland*

*Winter invites you to snowshoe through pristine landscapes, cross-country ski with stunning mountain views, or enjoy easy access to three downhill ski resorts—all an easy day-trip away. Want to stay closer to home? Enjoy the stunning snowy views while walking the trails.*

*Whether you're seeking adventure, tranquility, or a little of both, Christina Lake is a place where you can build the lifestyle you've been dreaming of. So, come for the fun—but don't be surprised if you find yourself wanting to stay. Visit Christina Lake, and discover why so many have decided to call this beautiful place home.*



STAY  
FOR THE

# Adventure!



# EXPLORE OUR WILDSIDE

## BE RESPECTFUL

in Boundary Country. You might meet beavers, squirrels, marmots, turtles, and rabbits or animals that will stop you in your tracks like elk, deer, bears, coyotes or cougars. Keep a safe distance. Never approach wildlife and always give plenty of space.

## BE AWARE

of your surroundings, especially when camping or hiking. Make noise as you hike to alert animals of your presence.

## STORE FOOD AND SCENTED ITEMS

properly when camping.

## TRAVEL IN GROUPS WHENEVER POSSIBLE.

This will increase your chances of being heard by wildlife.

## ALWAYS FOLLOW PARK REGULATIONS

and any posted signs. Remember to close any gates you find on trails.

## KNOW BEFORE YOU GO.

Educate yourself about any wildlife in the area you will be visiting.







North Fork  
Photo: Peter Kalasz



# SEVEN AFFIRMATIONS PLEDGE

The 7 Affirmations for 7 Generations Thompson Okanagan Regional Pledge was created based on the Indigenous philosophy that what we do today will last for generations to come. Use the following affirmations while visiting the Thompson Okanagan to guide you in treating the land and communities with respect and care to ensure their well-being for years to come.

**TRUE ROOTS**– Discover the soul of a place in its history.

**TREAD LIGHTLY**– Be a guardian of the land, air and water.

**BE A GOOD NEIGHBOUR**– Feel at home and value it as the locals.

**TRAVEL SAFELY**– Follow the map of your heart, but venture wisely.

**LIVE IN HARMONY**– Learn the laws of wilderness living.

**CHOOSE LOCAL**– Buy locally to nourish the strength and character of the communities.

**EDUCATE OTHERS**– Anything worth knowing is worth sharing.



Gyro Park Farmer's  
Market, Grand Forks  
Photo: Tina Bryan





# WHERE TO STAY

Accommodations in Boundary Country are varied and unique providing a great place to rest up for your next day's adventure. You'll find full service motels, cabin rentals, campgrounds for tenting, cyclists and RV's and top notch bed and breakfasts.

## BEAVERDELL

Last Resort	2 Street	beaverdellastresort.com	250-484-5460
Highland Cabins	80 2nd Ave, Beaverdell	highland-cabins.business.site	250-212-3365
Soffies Hideaway	5886 Hwy 3, Beaverdell	soffieshideaway@gmail.com	250-300-5389

## BIG WHITE

Big White Central Reservations	300 Happy Valley Road	bigwhite.com	250-765-8888 / 1-800-663-2772
Luxury Mountain Vacation Rentals	Various	lmvrentals.ca	250-826-9727 / 1-877-246-8820
Locations Mountain Management	Various	staylocations.com	250-300-0288
Owner Direct	Various	ownerdirect.com	250-469-9543 / 1-888-869-6377
Stonegate Resort	5300 Big White Road	stonegateresorts.com	778-721-0029 / 1-800-575-0933
Urban Retreat Hostel	7470 Porcupine Road	urbanretreathostel.ca	250-765-7920

## IDABEL LAKE

Idabel Lake Private Residences & Cottages	800 Idabel Lake Rd	idabellake.ca	No cell service
---	--------------------	---------------	-----------------

## CHRISTIAN VALLEY

Double E Sportsman's Camp	5575 Christian Valley Rd, Westbridge	doubleesportsmanscamp.com	250-446-2545
Eagles Nest Retreat & Spa	6090 Christian Valley Rd, Westbridge	eaglesnestretreat.ca	250-718-2675

## WESTBRIDGE

Little Dipper Hideaway	3790 Blythe-Rhone Rd	littledipperhideaway.com	250-446-2213
Old Cowboy Ranch	3175 Kelowna-Rock Creek Hwy 33	oldcowboyranch.com	250-446-6808

## BRIDESVILLE

Arosa Ranch B&B	1 Arosa Ranch Rd	arosaranch.com	250-495-5043
Summit RV	6075 BC Hwy 3	summitrvresort.com	250-533-1111
Halfling Hideaway		willbardes@gmail.com	360-333-8570

## MOUNT BALDY

Wapiti Lodge	228 Wapiti Creek Rd	wapiticreeklodge.com	250-490-6251
Baldy Resort (various)	Mount Baldy	baldyresort.com	250-498-4086

## ROCK CREEK

Jim Blaine Memorial Campground	3880 Kettle Valley Road South	rockcreekfallfair.ca	250-528-3880
Kettle River RV Park	3255 Hwy 3	kettleriverrv.com	250-446-2225 / 1-888-441-2225
Kettle Valley Villas	HWY 3, (east of golf course)	kettlevalleyvillas.ca	250-449-8323
Mountain Valley Ranch B&B	1605 Johnstone Creek West Rd	mvranchrockcreek@gmail.com	250-446-2805
Raven Ridge Hostel	2100 Hulme Creek Rd	ravenridgehostel.com	250-528-1000
Rock Creek Hotel	1620 Hwy 3		250-446-2000
Rock Creek Station & Campground	4122 Kettle Valley Road South	rock-creek-station.business.site	250-212-1351
Riverview Log Cottages	1625 Kelowna-Rock Creek Hwy 33	riverview-cottages-rock-creek-bc.business.site	250-446-6808
Rock Creek Riverside Campground	1680 Kelowna-Rock Creek Hwy 33	info@rockcreekriversidecampground.com	250-869-7515





**Riverfront Park, Midway**  
Photo: Tina Bryan

### MIDWAY

Hotel Midway	607 5th Ave	<a href="http://www.hotelmidway.ca">www.hotelmidway.ca</a>	604-615-5896
Kettle River Museum Bunkhouse	907 Hwy 3	<a href="http://kettlerivermuseum.org">kettlerivermuseum.org</a>	250-449-2614
Midway Mobile Home & RV Park	925 13th Ave	<a href="https://midwayrv.weebly.com">https://midwayrv.weebly.com</a>	250-449-2739
Mile Zero Motel	622 Palmerston Ave	<a href="http://milezeromotel.com">milezeromotel.com</a>	250-449-2828 / 1-844-449-2828
Frank Carpenter Memorial Campground	620 5th Ave	<a href="http://midwaybc.ca/campground">midwaybc.ca/campground</a>	250-449-2467

### GREENWOOD

Boundary Creek Motel	455 N. Government Ave	<a href="http://boundary-creek-motel.business.site">boundary-creek-motel.business.site</a>	250-445-6641
Evening Star Motel	798 Government Rd	<a href="http://eveningstarmotel.ca">eveningstarmotel.ca</a>	250-445-6733 / 1-877-206-3024
Greenview Motel & Rv Park	256 N. Copper Ave	<a href="http://greenviewmotel.com">greenviewmotel.com</a>	236 353 0055
Night Sky Rv Park	1st St Anaconda		780-814-2935
Greenwood City Campground	Mineral Street	<a href="http://greenwoodcitycampground.com">greenwoodcitycampground.com</a>	250-528-9252 or 250-445-6644

### JEWEL LAKE

Jewel Lake Resort	200 Jewel Ave	<a href="http://steigerjewellake.com">steigerjewellake.com</a>	250-445-6500
Kingfisher Cove	455 Jewel Ave	<a href="http://jewellakerental.com">jewellakerental.com</a>	604-885-3943



228 WAPITI CREEK RD | MT. BALDY | 250-490-6251  
[WWW.WAPITICREEKLODGE.COM](http://WWW.WAPITICREEKLODGE.COM)





## GRAND FORKS

Casa Luna B&B	558 Central Ave	gabrah25@yahoo.com	250-443-3173
Country Hideaway Campground	1285 Manly Meadows	countryhideawayrv.com	250-870-6269
Grand Forks Inn	2729 Central Ave	GrandForksInn.ca	250-442-2127
Grand Forks Municipal Campground	City Park 7162 5th St	grandforks.ca/campground	250-442-2211
Granby River Inn & Suites	7389 Riverside Ave		250-442-8236
Johnny's on the River	7291 Hwy 3	johnnysmotel.ca	250-442-8242
Motel 99	7424 Donaldson Dr		250-442-4238
Mountain Spa Retreat Centre	6700 Danshin Village Rd	mtn-spa-clinic.business.site	778-866-8511
Natasha's Russian Guesthouse	2420 66th Ave	natashasguesthouse.com	250-442-8201
Night Inn Motel	1531 Central Ave	night-inn-motel.business.site	250-442-8218 / 1-800-614-3112
Noble House Suites Boutique B&B	8780 Riverside Dr	noblehousesuites.com	250-442-3393
Pinegrove Motel	2091 Central Ave		250-442-8203
PV Ranch Adventures	12800 North Fork Rd	pvranchgetaway.com	250-442-5525
Riverside Court RV & Cabins	7351 Hwy 3	riversidemotelgf.com	250-442-2259
Riviera RV Park	6331 Hwy 3 East	grandforksrivierarvpark.com	250-442-2158 / 1-855-442-2158
Son Ranch Timber Cabin Rental	5000 Dondale Rd	timelesstimbers.wordpress.com	250-442-2658
The Victorian Motel & RV Park	6451 Hwy 3 East	stay@thevictorianmotelandrvpark.com	250-442-3011
Western Traveller Motel	1591 Central Ave	westerntraveller.ca	250-442-5566
Above the Trail	3340 Eagle Ridge Rd	www.abovethetrail.com	250-666-0004



**My home is  
your home...**

Listed with Airbnb.ca

**My Website: [www.above the trail.com](http://www.above the trail.com)**  
**Email: [abovethetrailgf@gmail.com](mailto:abovethetrailgf@gmail.com)**







## KETTLE RIVER RV PARK

A small, very clean and quiet RV park located in Rock Creek on the beautiful Kettle River in sunny southern British Columbia

Most sites have full hookups. Some grassy, power and water sites. Lots of room for big RVs. Large pull thru. Tents welcome.

- showers
- laundry
- event tent for groups
- playground
- tubing
- badminton & volleyball nets
- bocce
- stay & play golf packages
- Wi-Fi



**COME JOIN THE FUN AT KETTLE RIVER RV PARK**  
Spend your vacation golfing, trout fishing, panning for gold, hiking, canoeing, cycling the Kettle Valley Railway, swimming, tubing down the Kettle River or just plan relaxing.  
*Our RV park has been approved by Tourism BC and Good Sam*

**3255 Highway 3, Rock Creek  
250-446-2225 • 1-888-441-2225**

**THE MOST BEAUTIFUL PLACE YOU'VE NEVER HEARD OF**

## Lakeview Motel

YOUR HOME AWAY FROM HOME

Located in the heart of British Columbia's beautiful Kootenay Boundary region, this is the perfect getaway any time of year.

Our property is less than a five-minute walk to the warmest tree-lined lake in Canada, only one km to the stunning Trans Canada Trail, and one block to all Christina Lake amenities.





**ChristinaLakeviewMotel.ca**  
Phone: 250.447.9358  
Toll Free: 1.877.447.9358

READ THE REVIEWS &  
FOLLOW US ON SOCIAL



*Come Home* TO BLUE MOUNTAIN LODGE!

1 and 2 bedroom Lodges and Cabins available. Starting at \$120 per night.  
Dog Friendly Accommodations available. Seasonal Sites and Nightly RV sites with full hookups.



(250) 448-6238 81 • Kingsley Road • Christina Lake, BC  
[www.bluemountainlodgebc.com](http://www.bluemountainlodgebc.com)







## Lakeview Motel, Christina Lake

Photo: Tina Bryan



### CHRISTINA LAKE

Blue Mountain Lodge	81 Kingsley Rd	bluemountainlodgebc.com	250-448-6238
Brio Guesthouse & Cottage	1515 Wolverton Road	brioguesthouse.webs.com	604 753 7110
Camp Beverly Hills Resort	40 Kingsley Rd	campbeverlyhills.ca	250-447-9277 / 1-877-777-0555
Cascade Cove Campground & RV	1209 River Road	cascadecove.ca	250-447-6662
Christina Lakeside Resort	1835 Bakery Frtg Rd	christinalakesideresort.ca	250-447-9213
Christina Lake Golf Club RiverFront RV Sites	282 2nd Ave	christinalakegolfclub.com	250-447-9313
Christina Lake Motel & RV Park	19 West Lake Dr	christinalakemotelandrmpark.com	236-350-0013
Christina Lake Rentals	1648 Maida Frtg	christinalakerentals.com	250-447-9337 / 1-855-295-3378
Christina Lake Vacation Homes	Christina Lake	clvacationhomes.com	250-442-9772 / 1-888-983-3412
Christina Pines Campground	1528 Neimi Rd	christinapinescampground.org	250-447-9587
Lakeview Motel	1658 Hwy 3	christinalakeviewmotel.ca	250-447-9358 / 1-877-447-9358
New Horizon Motel	2037 Hunter Frtg Rd	newhorizonmotel.com	250-447-9312 / 1-888-859-0159
Park Lane Resort & Motel	31 Kingsley Rd	parklane-resort.com	250-447-9385 / 1-888-834-8886
Schulli Resort Family Campground	1865 Bakery Frtg Rd	schulliresort.com	250-447-9269
Silver Birch Family Campground	1654 West Lake Dr	silverbirchresort@shaw.ca	250-447-9467
Skands Court	64 Johnson Rd	skandscourt.com	250-447-9295
Sunflower Inn B&B	159 Alpine Inn Rd	sunflowerinnbb.com	250-447-6201
Totem Resort & RV Park	61 Kingsley Rd	totemmotel.bc.ca	250-447-9322 / 1-888-447-9322
Vacasa Canada Vacation Rentals	Various	vacasa.ca/vacation-rentals/canada/ British-Columbia/Christina-Lake	1-800-863-8415

### ALL COMMUNITIES

VRBO (Vacation Rental By Owner)	Various - Big White, Christina Lake, Grand Forks, Midway, Rock Creek	vrbo.com
Airbnb	Various - Beaverdell, Big White, Christina Lake, Grand Forks, Midway, Rock Creek	airbnb.com


### Fresh Air, Wildflowers, Nature

Romantic Weekends, Golfers Getaway,  
Quilter's Retreats, Hiking and  
Biking Trails



### Sunflower Inn Bed & Breakfast

159 Alpine Rd, Christina Lake 250-447-6201  
sunflowerinnbb.com



### Totem Motel & Resort

61 Kingsley Rd,  
Christina Lake, BC  
totemmo@shaw.ca  
250-443-4233

www.totemmotel.bc.ca



# Skands

CAMPGROUND | EST . 1970



*'making memories for generations'*



**Experience the magic  
that happens when you  
camp at Skands**

 Christina Lake, BC

 Skands.ca

 604 880 0093

*learn  
more*



Christina Lake  
Photo: Peter Kalasz



# SIPS, TREATS & FEASTS

**PONY ESPRESSO**  
Christina Lake B.C.

Instagram: [pony.espresso.cl](https://www.instagram.com/pony.espresso.cl)  
Facebook: [/cl.ponyespresso](https://www.facebook.com/cl.ponyespresso)  
Phone: 250-447-2397

Located inside the Welcome Centre

Scan me for our google page



Jersey Land Organics  
Farm, Grand Forks  
Photo: Allen Jones

**Huckleberry Mountain Market**  
Christina Lake, BC

**Christina Lake's Place For:**  
Deli ♦ Meat  
Produce ♦ Groceries  
Fresh Baked Goods  
Liquor Store

**FamilyFoods**

**250-447-6171**  
1720 Sandner Frontage Road



**Simply Natural**  
**Homebaked Treats**  
full of locally sourced  
and organic ingredients!!  
Organic flours & Sugars  
ancient sea salts and  
Eggs from Brown Creek Farm  
as examples.  
This food has been prepared  
in an uninspected kitchen

Apple Spice Cake  
(sourdough) \$4.  
Organic  
sourdough

ese \$5.  
n Cake  
(DF.NF)  
Organic rice  
oil cane sug



You'll find the taste of home as you eat and sip your way through Boundary Country. Mix things up by dining out or picking up supplies if you are heading out for a day of adventure in our many parks, trails and beaches. Our coffee shops and bakeries will help keep you fueled up for all types of adventures and also offer a cozy escape from the elements. Did we mention ice cream?

Farmers and artisan markets are vibrant with culture. Take home authentic Boundary Country preserves, honey, artisan cheese, garden fresh produce and treasures created by local artists.



Gyro Park  
Farmers Market  
Photo: Tina Bryan



Wednesday - Saturday  
5 - Late

*Where Draft Taps,  
Cocktails, Tapas, Sports &  
Friends come together!*

7319 2nd Street,  
Grand Forks  
250.442.0555



**Breakfast, Lunch,  
Espresso,  
Baked Goods,  
Smoothies  
and Catering**

**OPEN** | Monday - Saturday 8 am - 3 pm  
Sundays 8 am - 2 pm  
250-442-5005 221-B Market Ave, Grand Forks

wine < > pert

**WELCOME  
TO YOUR NEXT  
ADVENTURE.**

With our new premium craft winemaking kits and your spirit of adventure, you'll love your wine. Guaranteed.



250-442-0112 | [krvintners@gmail.com](mailto:krvintners@gmail.com)  
7708 Donaldson Drive, Grand Forks

Apple Tart \$5. Organic wheat flour, Eggs, Butter, Sugar, Almond Flour, Apple, Strawberry Jam, Spices.

Apple & Rhubarb Crumble Tart \$5. Organic wheat flour, Butter, Sugar, Eggs, Almond Flour, Apple, Rhubarb, Spices.

Strawberry Crumble Tart \$5. Organic wheat flour, Butter, Sugar, Eggs, Almond Flour, Strawberries, Oats, Spices, Salt.



# CHARGING STATIONS



Christina Lake  
Photo: Peter Kalasz

## ELECTRIC CAR CHARGING STATIONS

Our Visitor Centres in Rock Creek, Grand Forks and Christina Lake have car chargers for your convenience. There are also public chargers available at Rock Creek, Midway, and Beaverdell. For maps of charging stations online, visit [BoundaryBC.com/Car-Charging](http://BoundaryBC.com/Car-Charging).

### BEAVERDELL- LEVEL 2

- Red Rock Garage, 5842 Hwy 33: 120V wall outlet and 2-EV Plug (J1772)s

### ROCK CREEK- LEVEL 2

- Rock Creek Riverside Visitor Centre, 3990 Hwy 3: 2-EV Plug (J1772)s

### MIDWAY- LEVEL 2

- Kettle River Museum, 904 Crowsnest Hwy: 3 EV Plug (J1772), Tesla Model S / Model X
- Riverfront Park, 620 5th Ave: Smart TWO 208v-240V ROCK CREEK: LEVEL 2 and DC FAST CHARGER

### GREENWOOD- DC FAST CHARGER

- Across from Greenwood Museum and Visitor Centre on Deadwood St: EV Plug (J1772), CHAdeMO DCFC, Tesla Model S / X, CCS DCFC. FLO. Account needed for CHAdeMO plug and CCS FLO

### GRAND FORKS- LEVEL 2

- Grand Forks Art Gallery and Visitor Centre, 5th St: FLO

### BIG WHITE

- 300 Happy Valley Rd: Three 100kW, 200A rapid charging

### CHRISTINA LAKE- LEVEL 2 AND DC FAST CHARGER

- Christina Lake Welcome Centre, 1675 Highway 3: 120V, CHAdeMO DCFC, CCS DCFC. FLO Account needed for CHAdeMO plug and CCS FLO
- Christina Pines Campground, 1528 Neimi Rd: multiple 120V
- New Horizon Motel, 2037 Hunter Frtg Rd: 120V x2





# **WELCOME TO MIDWAY**

## **A Natural Stopping Point**

The peaceful Village of Midway is located in the Heart of the Kettle Valley and is one of the great places to visit in Boundary Country with many historical sites, numerous recreational opportunities, and attractions. A natural unspoiled environment and friendly people await you in our sunny community.

Discover Mile 0 of the Kettle Valley Rail Trail, explore our hidden network of hiking and biking trails and disc golf course, cool off at the Kettle Spray Park in McMynn Park and enjoy riverside camping along the scenic Kettle River. We invite you to discover Midway for yourself!



**KETTLE RIVER MUSEUM**  
907 Hwy 3 • 250-449-2614  
[kettlerivermuseum.org](http://kettlerivermuseum.org)

[www.midwaybc.ca](http://www.midwaybc.ca)